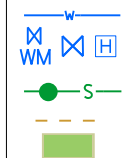
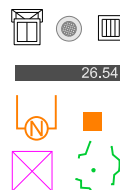


MNG. Ref: 98403lip-011f Date: 15/02/2016
 Depicted information subject to approvals and survey.
 All dimensions and areas are subject to survey. The particulars on this brochure are supplied for Information only and shall not be taken as a representation in any respect on the part of the Vendor or its agent. Authorities should be consulted when services are contained within lot boundaries as building restrictions may apply. All retaining walls and associated easements are shown exaggerated for clarity.

LEGEND



WATER
 WATER METER/
 VALVE / HYDRANT
 SEWER / MANHOLE
 BATTER LINE
 RAIN GARDEN

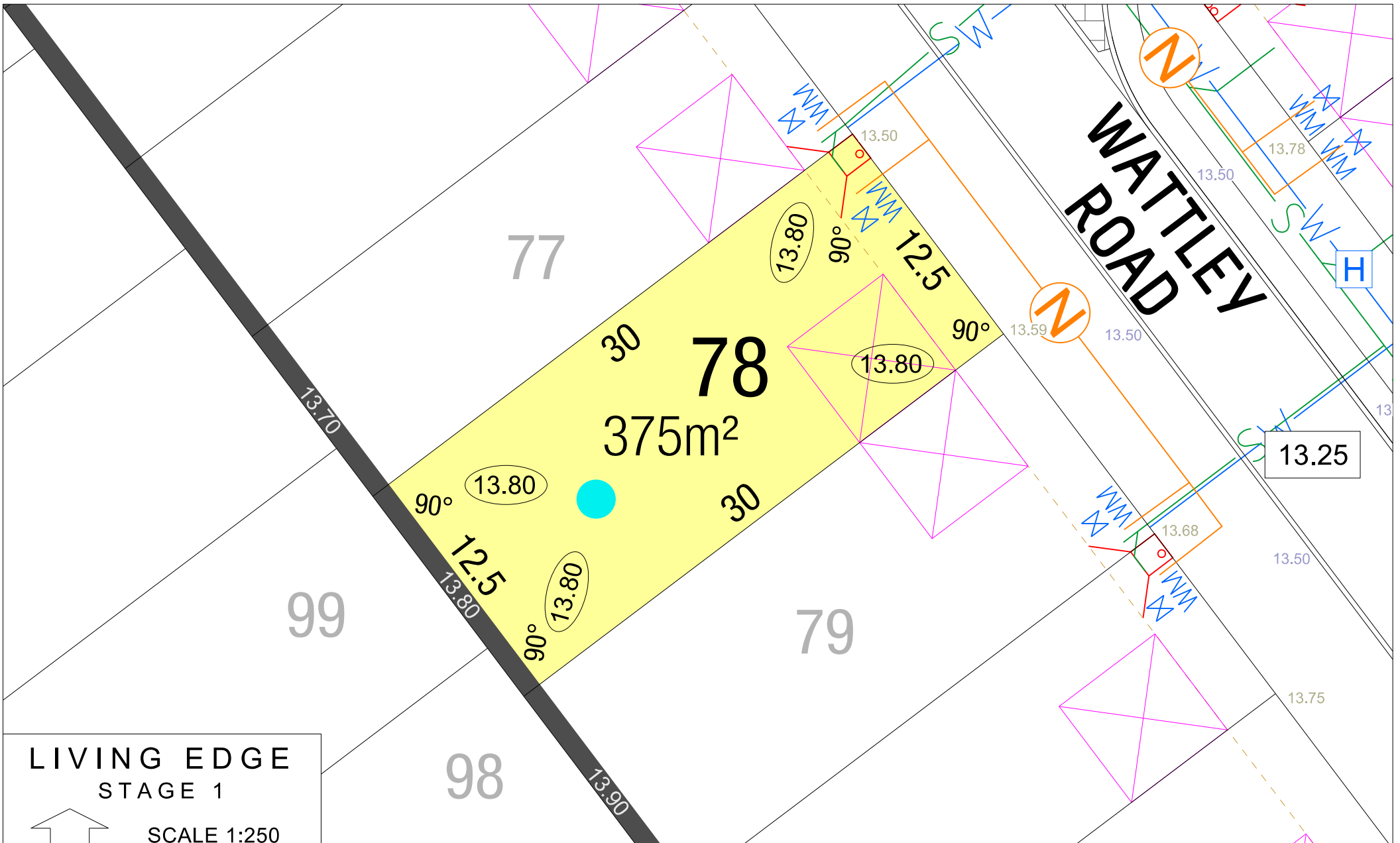


DRAINAGE
 RETAINING WALL & HEIGHT
 NBN CONNECTION/
 FIBRE DISTRIBUTION HUB
 GARAGE LOCATION/
 TREES TO REMAIN

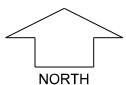


POWER DOME
 MINI PILLAR
 POWER DOME
 UNIVERSAL PILLAR
 STREETLIGHTS
 PADMOUNT SITE

TOP OF KERB HIEGHT
SPOT LEVEL
PAD LEVEL
ROAD LEVEL
BUSHFIRE ATTACK LEVEL



LIVING EDGE STAGE 1



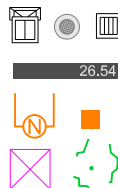
SCALE 1:250

MNG. Ref: 98403lip-011f Date: 15/02/2016
 Depicted information subject to approvals and survey.
 All dimensions and areas are subject to survey. The particulars on this brochure are supplied for Information only and shall not be taken as a representation in any respect on the part of the Vendor or its agent. Authorities should be consulted when services are contained within lot boundaries as building restrictions may apply. All retaining walls and associated easements are shown exaggerated for clarity.

LEGEND



WATER
 WATER METER/
 VALVE / HYDRANT
 SEWER / MANHOLE
 BATTER LINE
 RAIN GARDEN

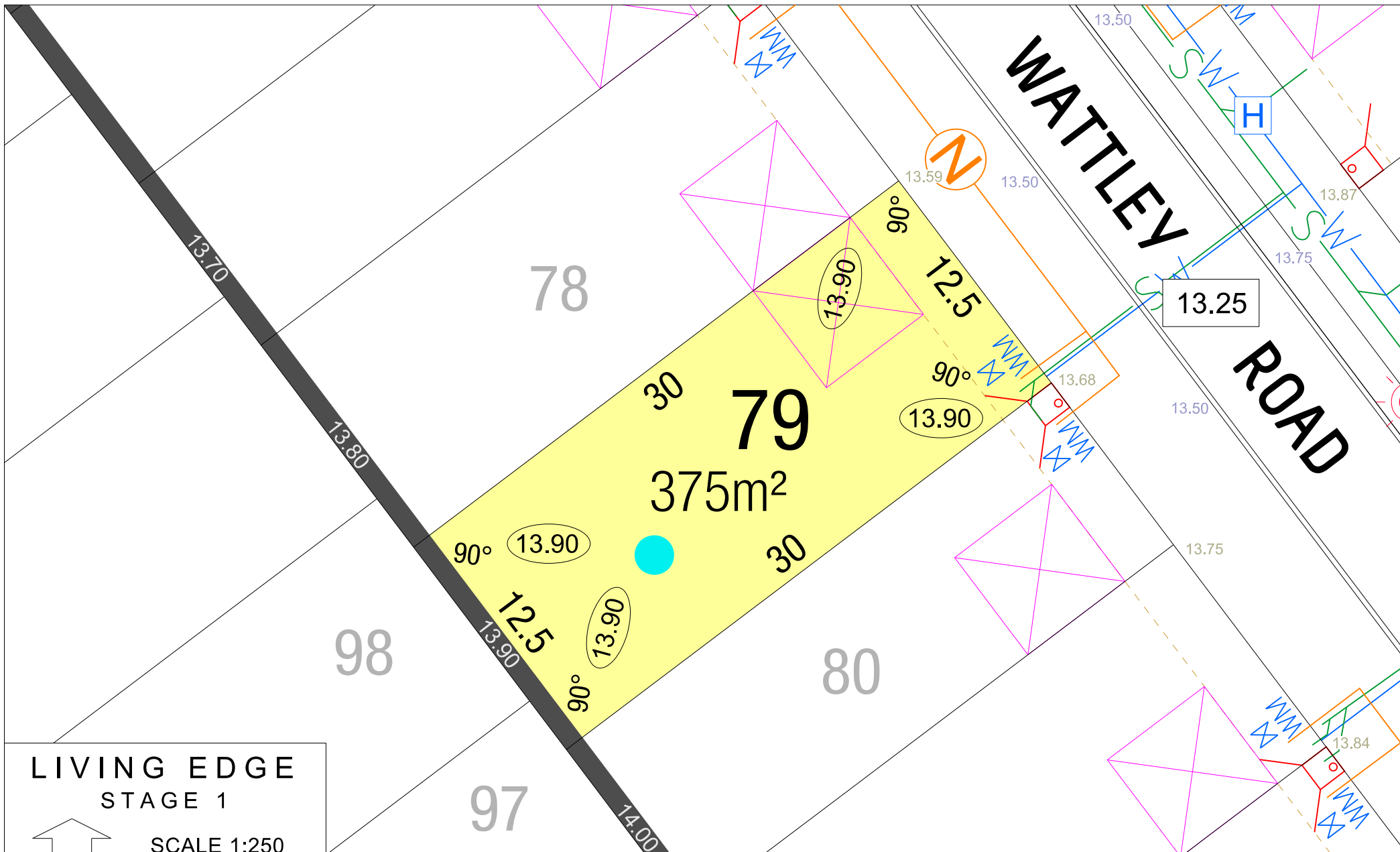


DRAINAGE
 RETAINING WALL & HEIGHT
 NBN CONNECTION/
 FIBRE DISTRIBUTION HUB
 GARAGE LOCATION/
 TREES TO REMAIN

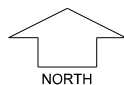


POWER DOME
 MINI PILLAR
 POWER DOME
 UNIVERSAL PILLAR
 STREETLIGHTS
 PADMOUNT SITE

24.99
 26.16
 26.30
 25.40
 TOP OF KERB HIEGHT
 SPOT LEVEL
 PAD LEVEL
 ROAD LEVEL
 BAL 12.5 BAL 19 BAL 29 BUSHFIRE ATTACK LEVEL



LIVING EDGE STAGE 1



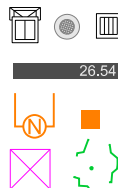
SCALE 1:250

MNG. Ref: 98403lip-011f Date: 15/02/2016
Depicted information subject to approvals and survey.
All dimensions and areas are subject to survey. The particulars on this brochure are supplied for Information only and shall not be taken as a representation in any respect on the part of the Vendor or its agent. Authorities should be consulted when services are contained within lot boundaries as building restrictions may apply. All retaining walls and associated easements are shown exaggerated for clarity.

LEGEND



WATER
WATER METER/
VALVE / HYDRANT
SEWER / MANHOLE
BATTER LINE
RAIN GARDEN

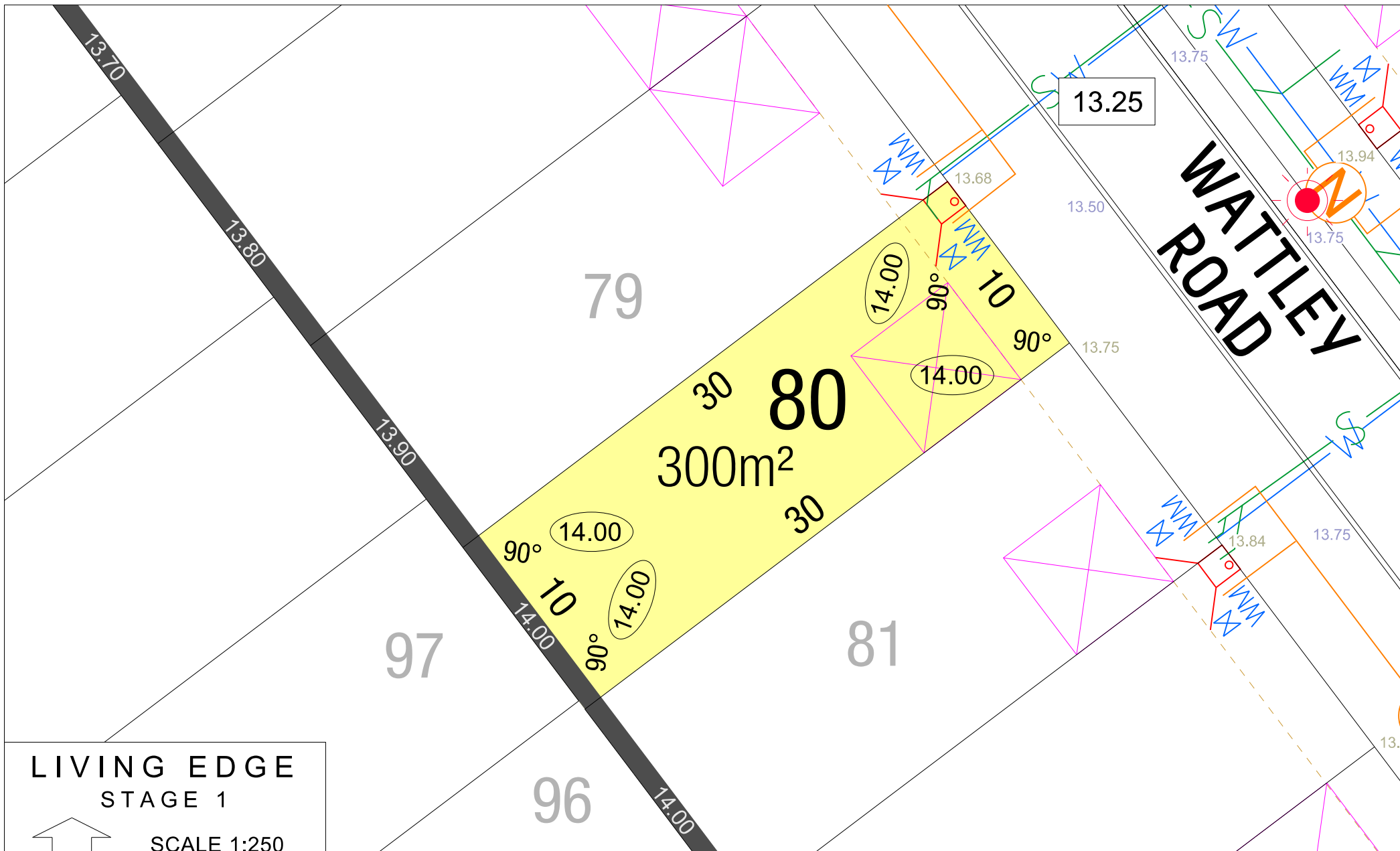


DRAINAGE
RETAINING WALL & HEIGHT
NBN CONNECTION/
FIBRE DISTRIBUTION HUB
GARAGE LOCATION/
TREES TO REMAIN

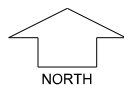


POWER DOME
MINI PILLAR
POWER DOME
UNIVERSAL PILLAR
STREETLIGHTS
PADMOUNT SITE

TOP OF KERB HIEGHT
SPOT LEVEL
PAD LEVEL
ROAD LEVEL
BAL 12.5 BAL 19 BAL 29 BUSHFIRE ATTACK LEVEL



LIVING EDGE STAGE 1



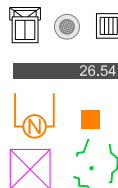
SCALE 1:250

MNG. Ref: 98403lip-011f Date: 15/02/2016
Depicted information subject to approvals and survey.
All dimensions and areas are subject to survey. The particulars on this brochure are supplied for Information only and shall not be taken as a representation in any respect on the part of the Vendor or its agent. Authorities should be consulted when services are contained within lot boundaries as building restrictions may apply. All retaining walls and associated easements are shown exaggerated for clarity.

LEGEND



WATER
WATER METER/
VALVE / HYDRANT
SEWER / MANHOLE
BATTER LINE
RAIN GARDEN

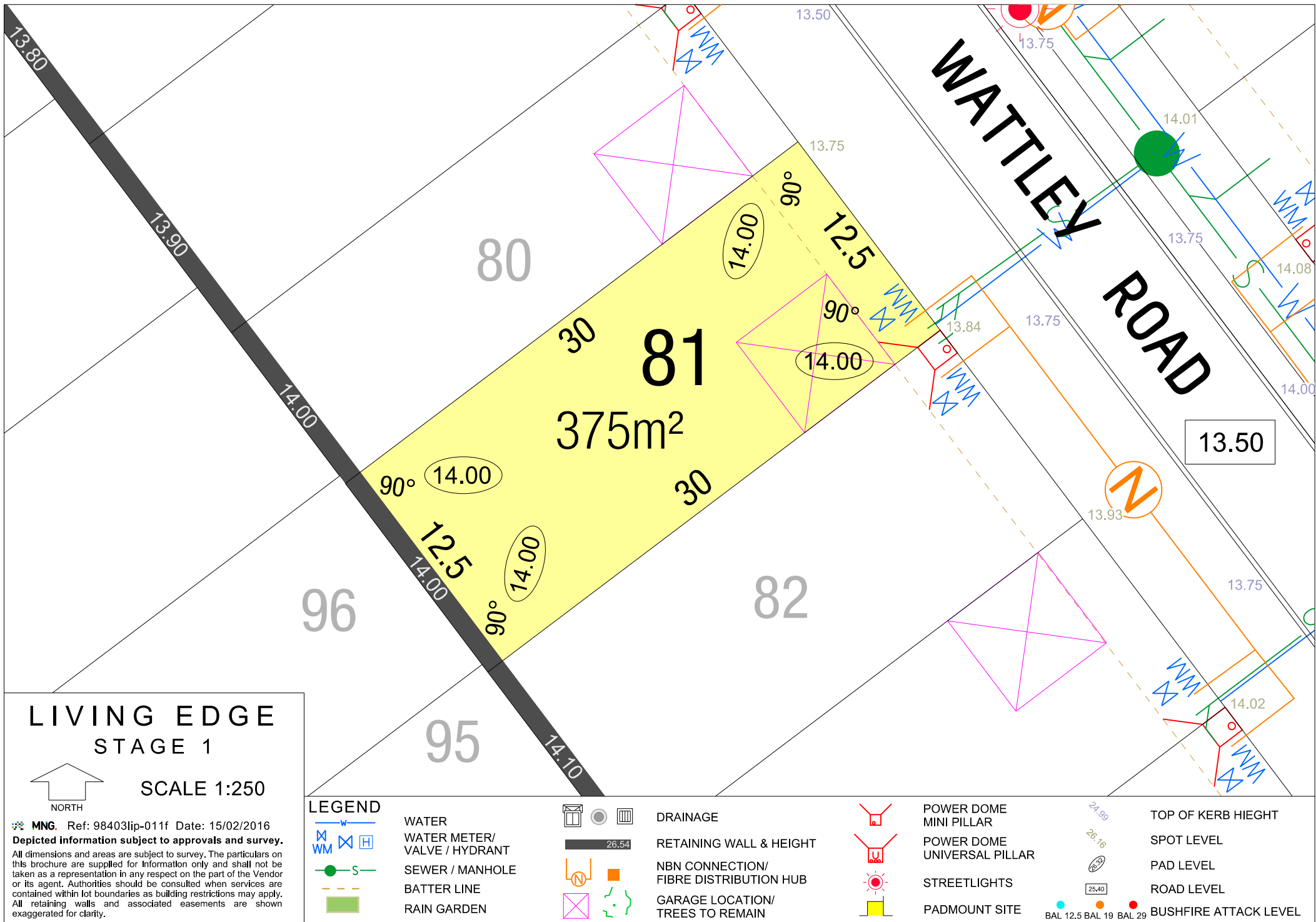


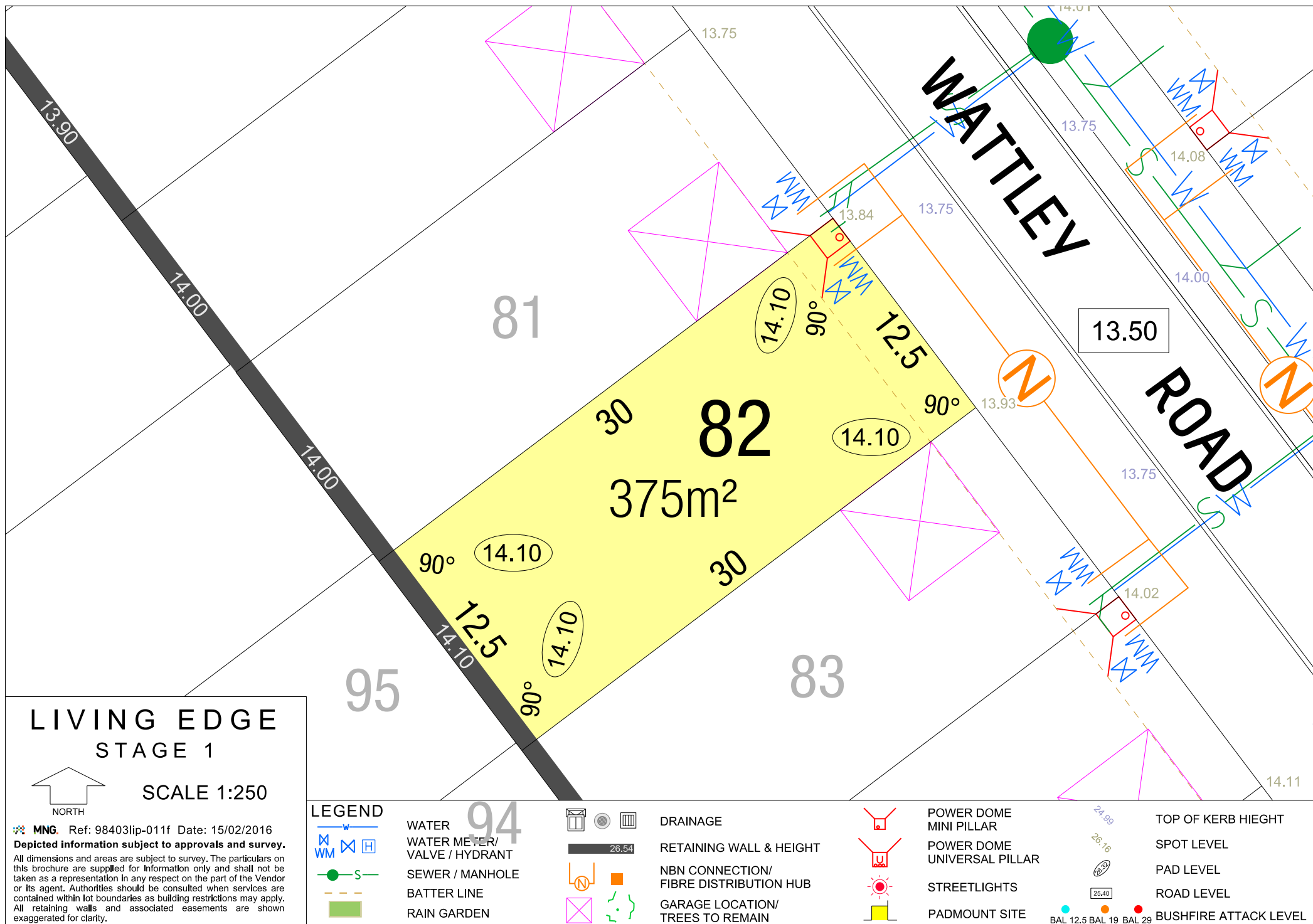
DRAINAGE
RETAINING WALL & HEIGHT
NBN CONNECTION/
FIBRE DISTRIBUTION HUB
GARAGE LOCATION/
TREES TO REMAIN

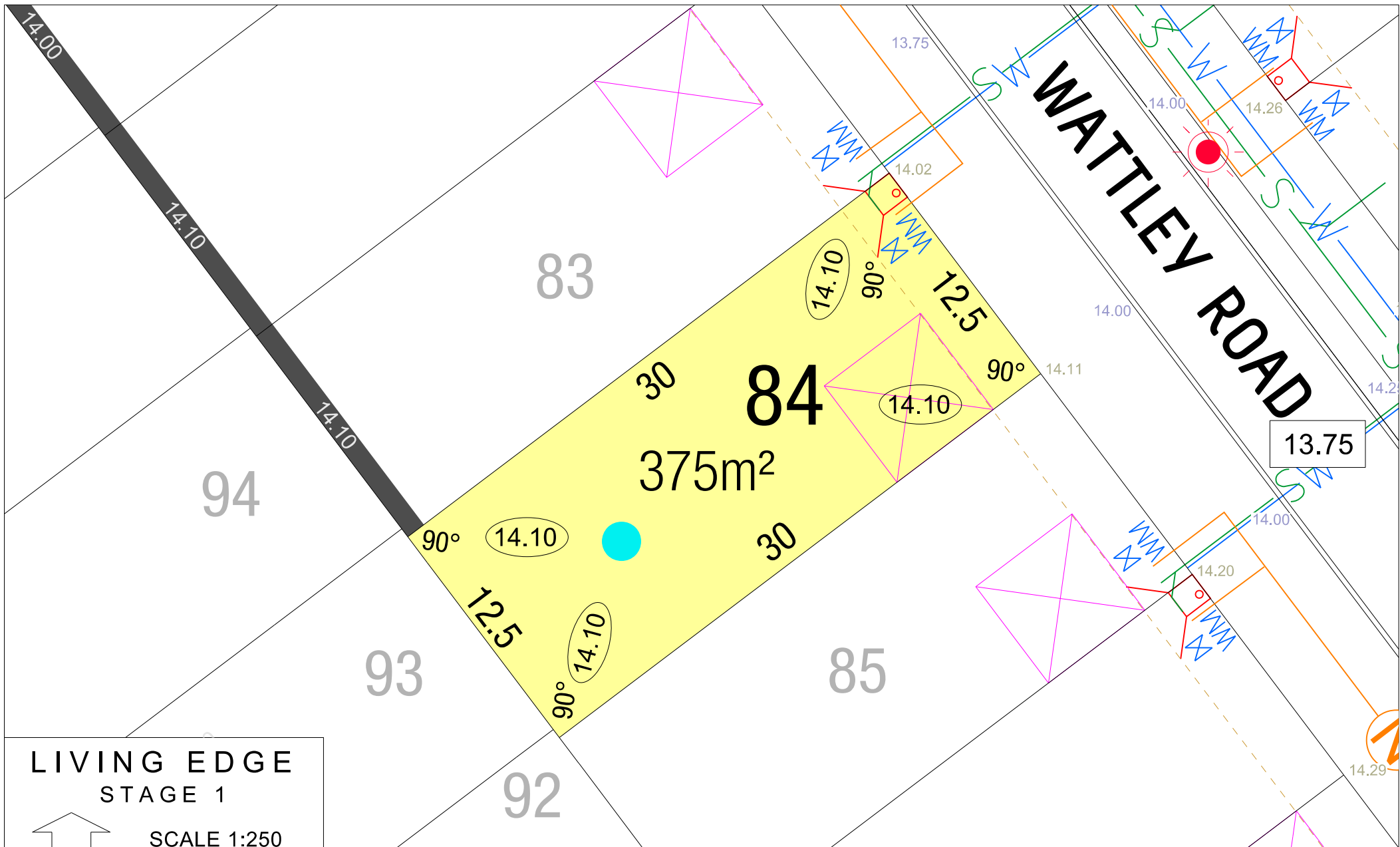


POWER DOME
MINI PILLAR
POWER DOME
UNIVERSAL PILLAR
STREETLIGHTS
PADMOUNT SITE

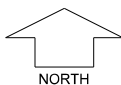
TOP OF KERB HIEGHT
SPOT LEVEL
PAD LEVEL
ROAD LEVEL
BAL 12.5 BAL 19 BAL 29 BUSHFIRE ATTACK LEVEL







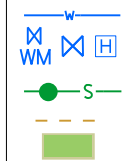
LIVING EDGE STAGE 1



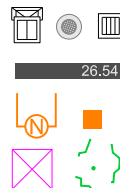
SCALE 1:250

MNG. Ref: 98403lip-011f Date: 15/02/2016
Depicted information subject to approvals and survey.
All dimensions and areas are subject to survey. The particulars on this brochure are supplied for Information only and shall not be taken as a representation in any respect on the part of the Vendor or its agent. Authorities should be consulted when services are contained within lot boundaries as building restrictions may apply. All retaining walls and associated easements are shown exaggerated for clarity.

LEGEND



WATER
WATER METER/
VALVE / HYDRANT
SEWER / MANHOLE
BATTER LINE
RAIN GARDEN

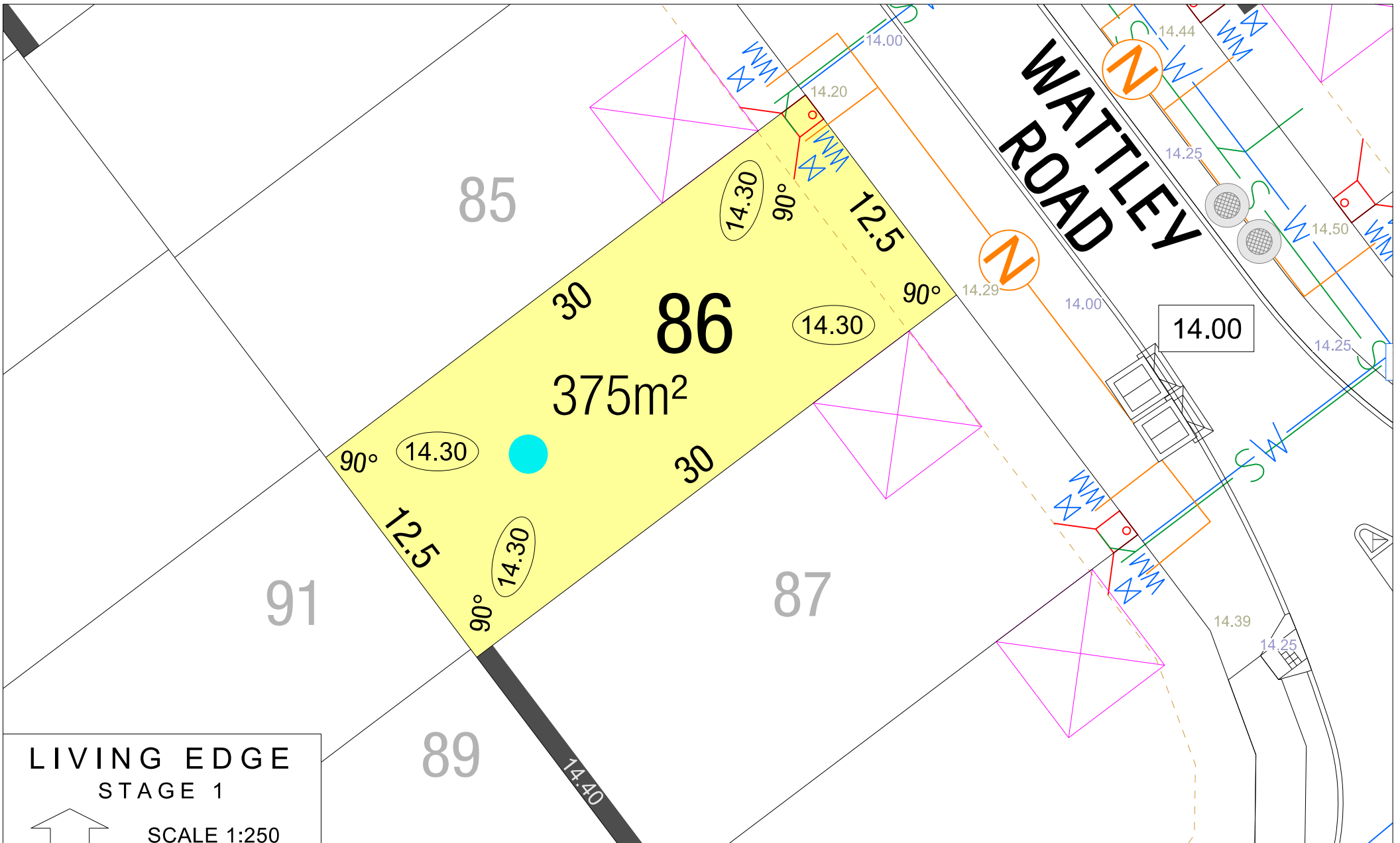


DRAINAGE
RETAINING WALL & HEIGHT
NBN CONNECTION/
FIBRE DISTRIBUTION HUB
GARAGE LOCATION/
TREES TO REMAIN

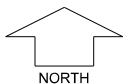


POWER DOME
MINI PILLAR
POWER DOME
UNIVERSAL PILLAR
STREETLIGHTS
PADMOUNT SITE

TOP OF KERB HIEGHT
SPOT LEVEL
PAD LEVEL
ROAD LEVEL
BAL 12.5 BAL 19 BAL 29 BUSHFIRE ATTACK LEVEL



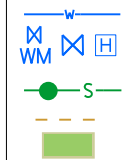
LIVING EDGE STAGE 1



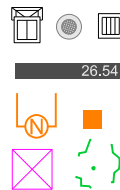
SCALE 1:250

MNG. Ref: 98403lip-011f Date: 15/02/2016
Depicted information subject to approvals and survey.
All dimensions and areas are subject to survey. The particulars on this brochure are supplied for Information only and shall not be taken as a representation in any respect on the part of the Vendor or its agent. Authorities should be consulted when services are contained within lot boundaries as building restrictions may apply. All retaining walls and associated easements are shown exaggerated for clarity.

LEGEND



WATER
WATER METER/
VALVE / HYDRANT
SEWER / MANHOLE
BATTER LINE
RAIN GARDEN

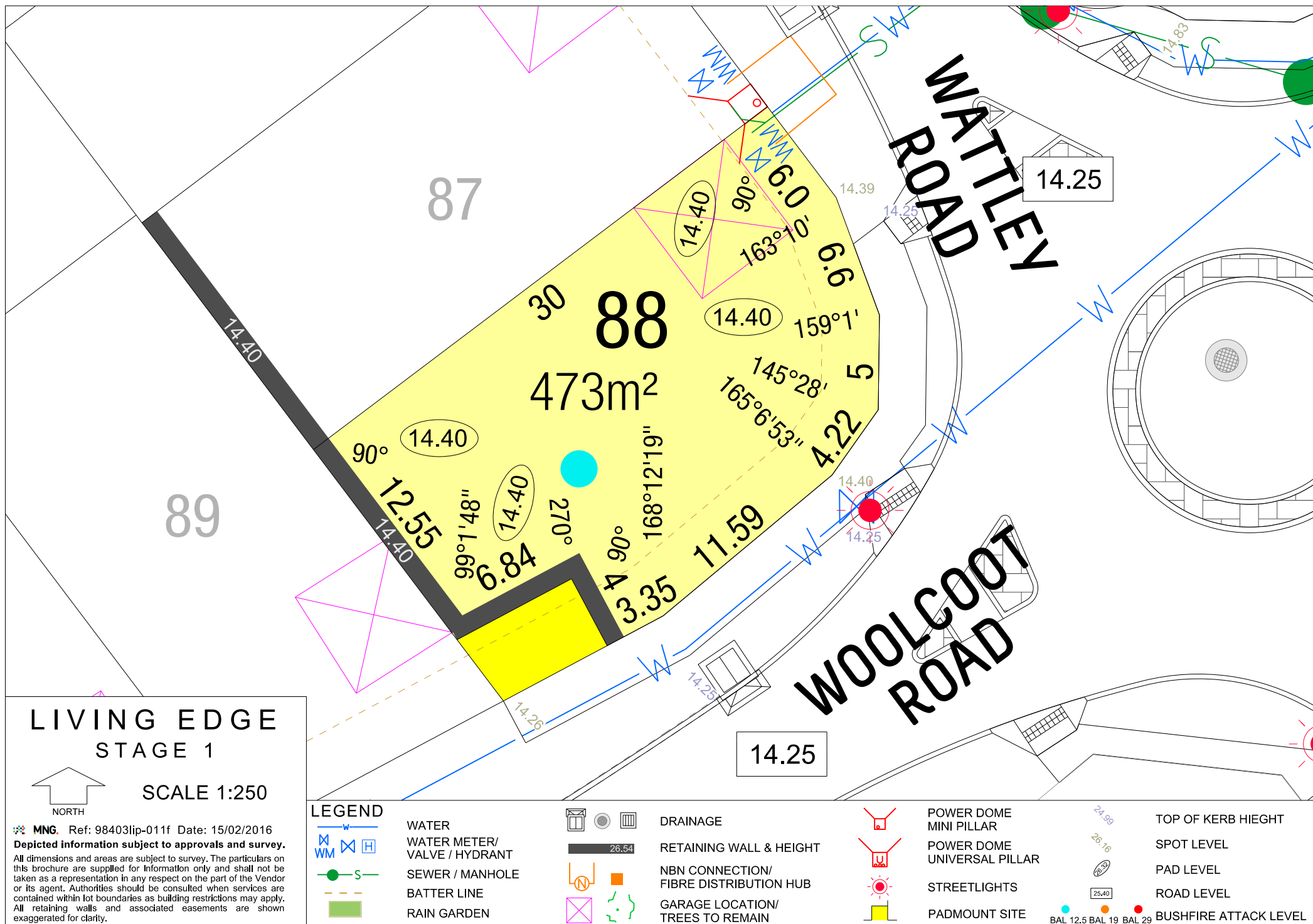


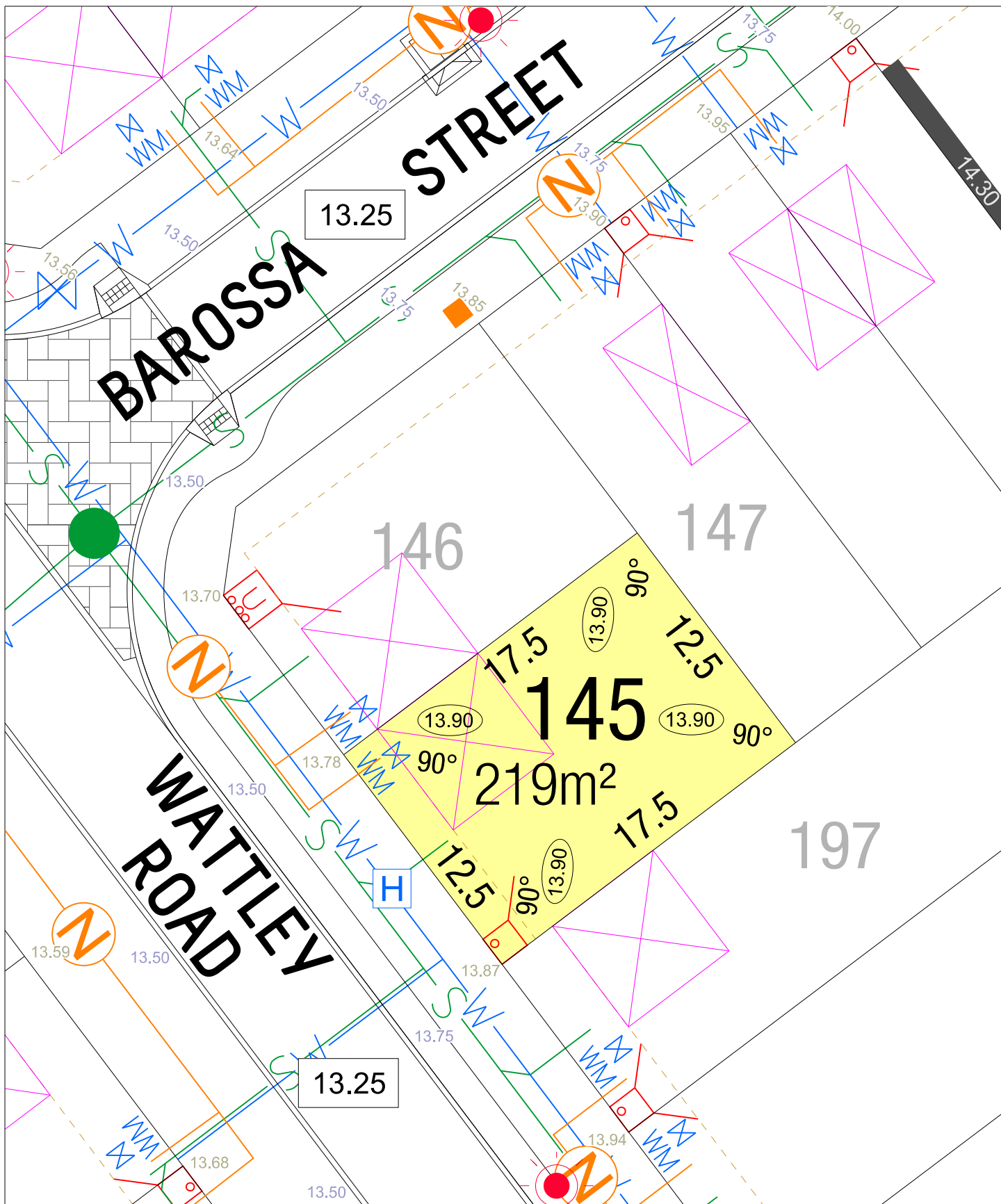
DRAINAGE
RETAINING WALL & HEIGHT
NBN CONNECTION/
FIBRE DISTRIBUTION HUB
GARAGE LOCATION/
TREES TO REMAIN



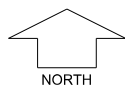
POWER DOME
MINI PILLAR
POWER DOME
UNIVERSAL PILLAR
STREETLIGHTS
PADMOUNT SITE

TOP OF KERB HIEGHT
SPOT LEVEL
PAD LEVEL
ROAD LEVEL
BAL 12.5 BAL 19 BAL 29 BUSHFIRE ATTACK LEVEL





LIVING EDGE STAGE 1



SCALE 1:250

MNG. Ref: 98403lip-011f Date: 15/02/2016

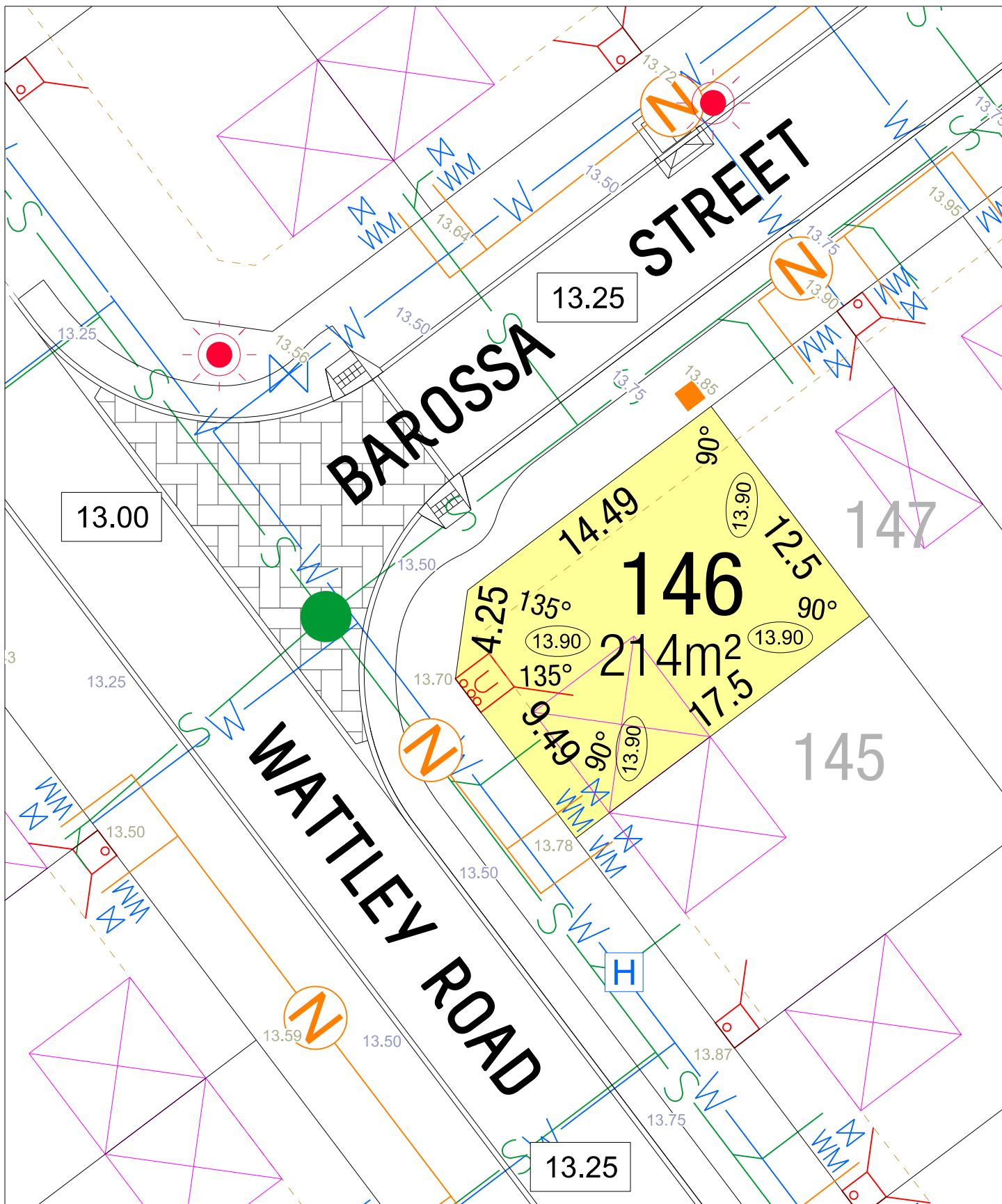
Depicted Information subject to approvals and survey.

All dimensions and areas are subject to survey. The particulars on this brochure are supplied for Information only and shall not be taken as a representation in any respect on the part of the Vendor or its agent. Authorities should be consulted when services are contained within lot boundaries as building restrictions may apply. All retaining walls and associated easements are shown exaggerated for clarity.

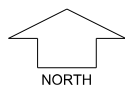
LEGEND

	WATER
	WATER METER/ VALVE / HYDRANT
	SEWER
	DRAINAGE
	NBN CONNECTION/ FIBRE DISTRIBUTION HUB
	RAIN GARDEN

	POWER DOME - MINI PILLAR		TOP OF KERB HIEGHT
	POWER DOME - UNIVERSAL PILLAR		SPOT LEVEL
	STREETLIGHTS		PAD LEVEL
	PADMOUNT SITE		ROAD LEVEL
	RETAINING WALL & HEIGHT		BATTER LINE
	GARAGE LOCATION/ TREES TO REMAIN		BUSHFIRE ATTACK LEVEL



LIVING EDGE STAGE 1



SCALE 1:250

MNG. Ref: 98403lip-011f Date: 15/02/2016

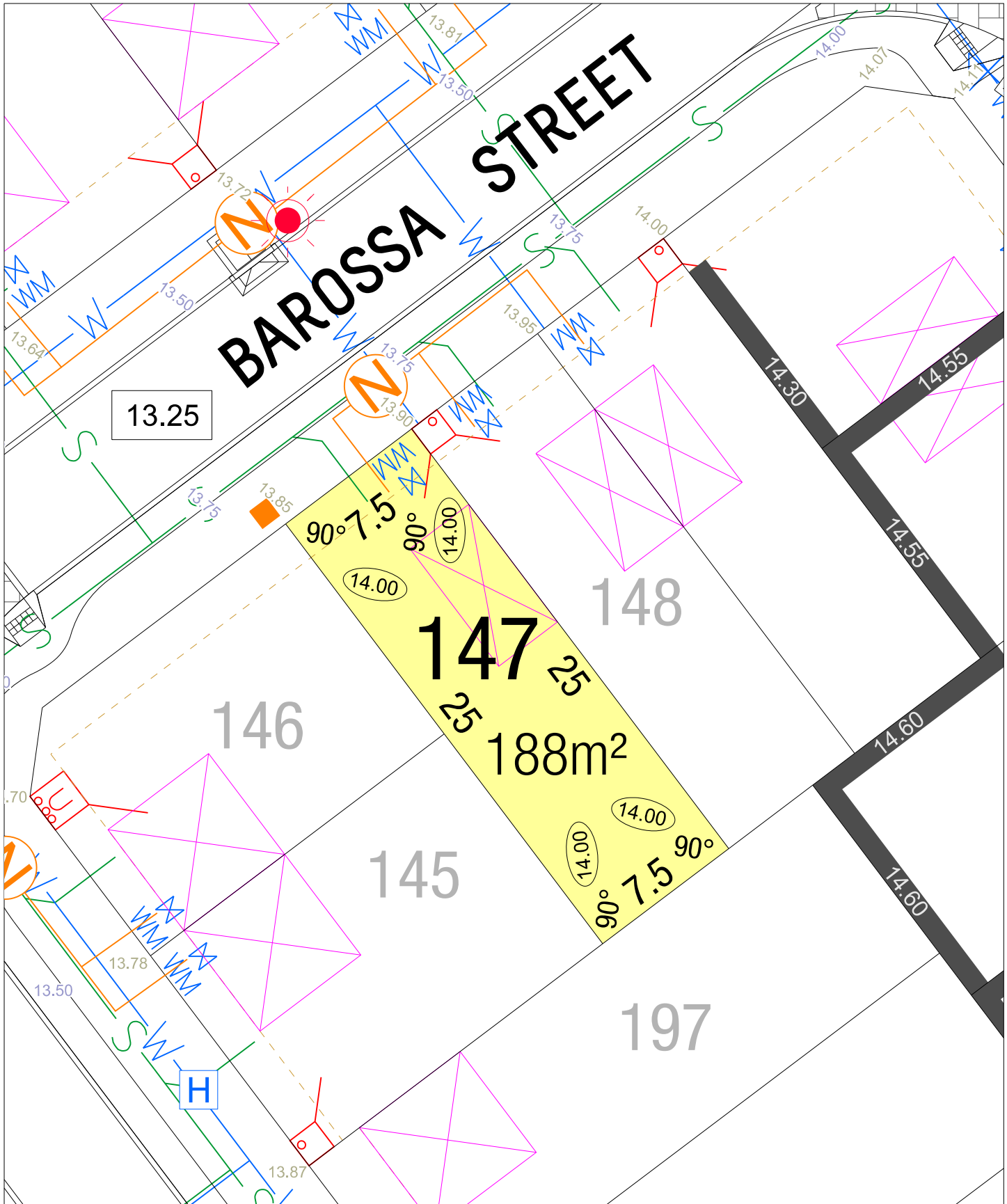
Depicted Information subject to approvals and survey.

All dimensions and areas are subject to survey. The particulars on this brochure are supplied for Information only and shall not be taken as a representation in any respect on the part of the Vendor or its agent. Authorities should be consulted when services are contained within lot boundaries as building restrictions may apply. All retaining walls and associated easements are shown exaggerated for clarity.

LEGEND

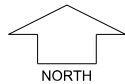
	WATER
	WATER METER/ VALVE / HYDRANT
	SEWER
	DRAINAGE
	NBN CONNECTION/ FIBRE DISTRIBUTION HUB
	RAIN GARDEN

	POWER DOME - MINI PILLAR	26.80	TOP OF KERB HIEGHT
	POWER DOME - UNIVERSAL PILLAR	26.18	SPOT LEVEL
	STREETLIGHTS	26.39	PAD LEVEL
	PADMOUNT SITE	25.40	ROAD LEVEL
	RETAINING WALL & HEIGHT	26.54	
	GARAGE LOCATION/ TREES TO REMAIN		
	BUSHFIRE ATTACK LEVEL		



LIVING EDGE STAGE 1

SCALE 1:250



MNG. Ref: 98403lip-011f Date: 15/02/2016

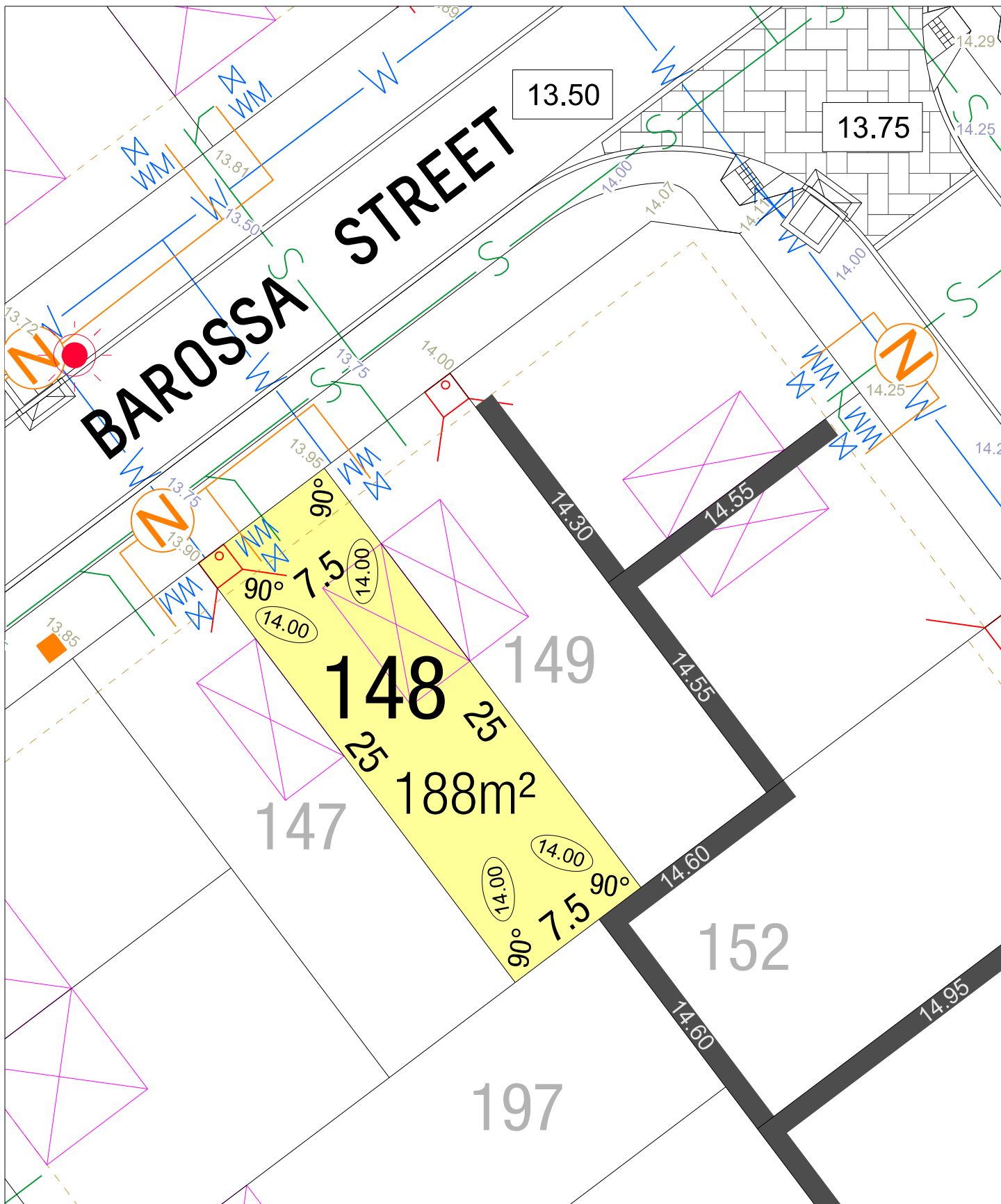
Depicted Information subject to approvals and survey.

All dimensions and areas are subject to survey. The particulars on this brochure are supplied for information only and shall not be taken as a representation in any respect on the part of the Vendor or its agent. Authorities should be consulted when services are contained within lot boundaries as building restrictions may apply. All retaining walls and associated easements are shown exaggerated for clarity.

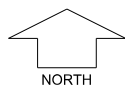
LEGEND

- WATER
- WATER METER/ VALVE / HYDRANT
- SEWER
- DRAINAGE
- NBN CONNECTION/ FIBRE DISTRIBUTION HUB
- RAIN GARDEN

- POWER DOME - MINI PILLAR
- POWER DOME - UNIVERSAL PILLAR
- STREETLIGHTS
- PADMOUNT SITE
- RETAINING WALL & HEIGHT
- GARAGE LOCATION/ TREES TO REMAIN
- TOP OF KERB HEIGHT
- SPOT LEVEL
- PAD LEVEL
- ROAD LEVEL
- BATTER LINE
- BUSHFIRE ATTACK LEVEL



LIVING EDGE STAGE 1



SCALE 1:250

MNG. Ref: 98403lip-011f Date: 15/02/2016

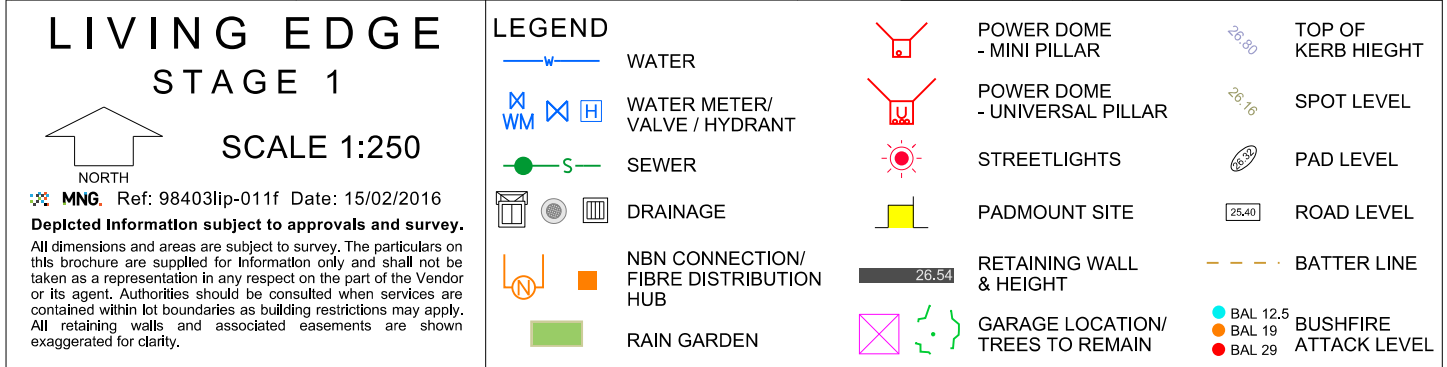
Depicted Information subject to approvals and survey.

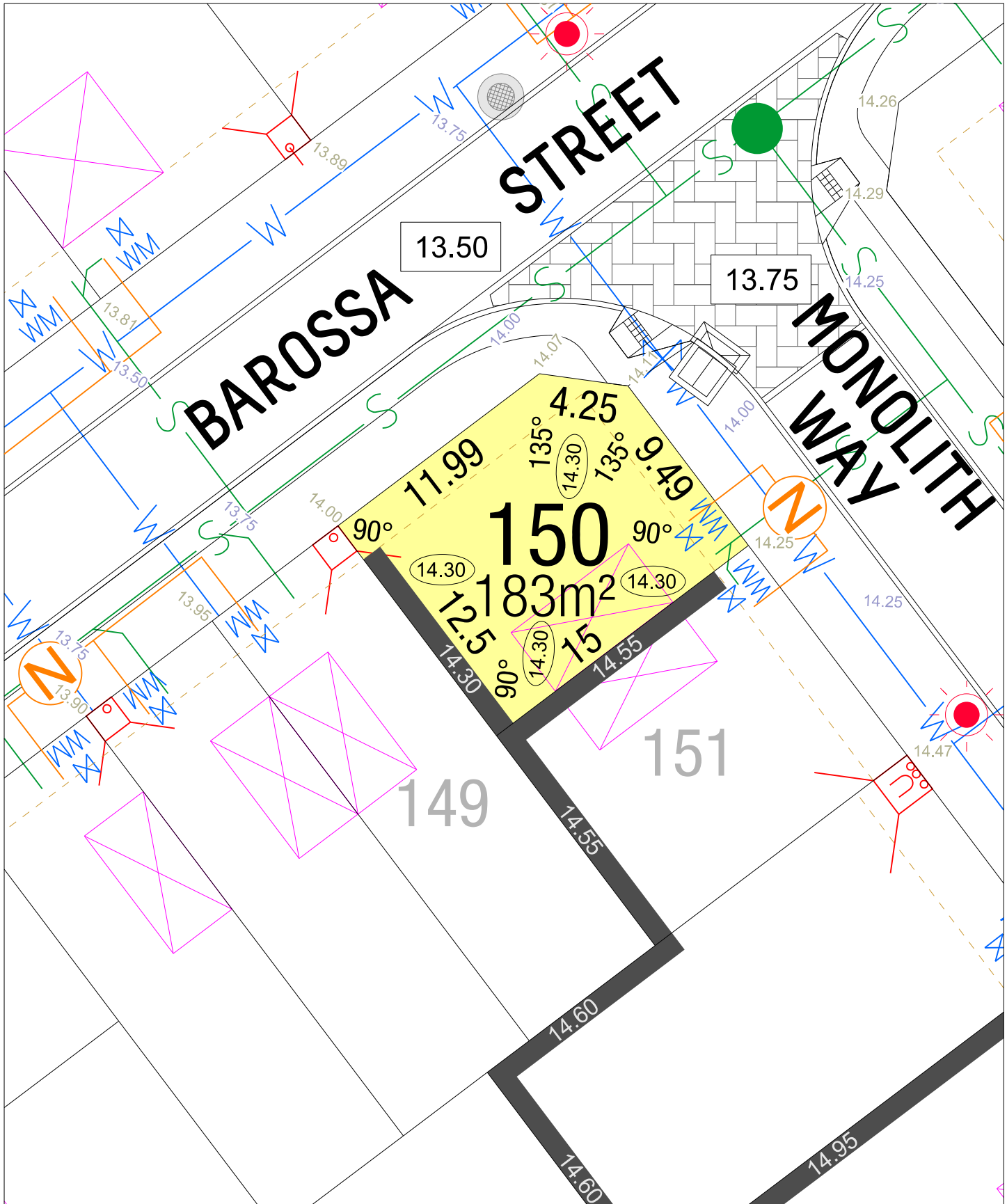
All dimensions and areas are subject to survey. The particulars on this brochure are supplied for Information only and shall not be taken as a representation in any respect on the part of the Vendor or its agent. Authorities should be consulted when services are contained within lot boundaries as building restrictions may apply. All retaining walls and associated easements are shown exaggerated for clarity.

LEGEND

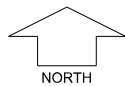
- WATER
- WATER METER/ VALVE / HYDRANT
- SEWER
- DRAINAGE
- NBN CONNECTION/ FIBRE DISTRIBUTION HUB
- RAIN GARDEN

- POWER DOME - MINI PILLAR
- POWER DOME - UNIVERSAL PILLAR
- STREETLIGHTS
- PADMOUNT SITE
- RETAINING WALL & HEIGHT
- GARAGE LOCATION/ TREES TO REMAIN
- TOP OF KERB HEIGHT
- SPOT LEVEL
- PAD LEVEL
- ROAD LEVEL
- BATTER LINE
- BAL 12.5 BUSHFIRE ATTACK LEVEL
- BAL 19 BUSHFIRE ATTACK LEVEL
- BAL 29 BUSHFIRE ATTACK LEVEL





LIVING EDGE STAGE 1



SCALE 1:250

MNG. Ref: 98403lip-011f Date: 15/02/2016

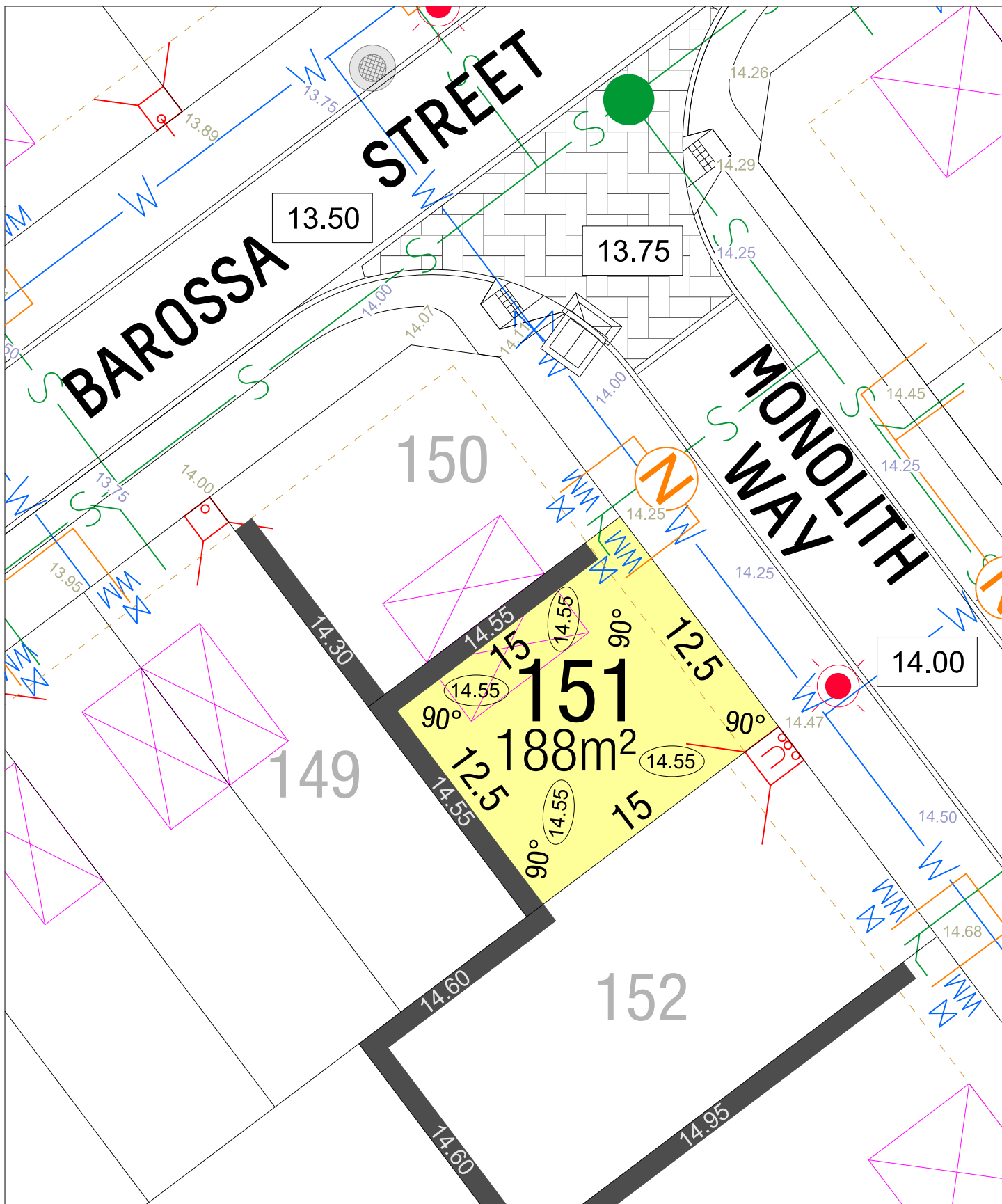
Depicted Information subject to approvals and survey.

All dimensions and areas are subject to survey. The particulars on this brochure are supplied for Information only and shall not be taken as a representation in any respect on the part of the Vendor or its agent. Authorities should be consulted when services are contained within lot boundaries as building restrictions may apply. All retaining walls and associated easements are shown exaggerated for clarity.

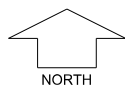
LEGEND

	WATER
	WATER METER/ VALVE / HYDRANT
	SEWER
	DRAINAGE
	NBN CONNECTION/ FIBRE DISTRIBUTION HUB
	RAIN GARDEN

	POWER DOME - MINI PILLAR	26.80	TOP OF KERB HIEGHT
	POWER DOME - UNIVERSAL PILLAR	26.18	SPOT LEVEL
	STREETLIGHTS	26.39	PAD LEVEL
	PADMOUNT SITE	25.40	ROAD LEVEL
	RETAINING WALL & HEIGHT		
	GARAGE LOCATION/ TREES TO REMAIN		
	BUSHFIRE ATTACK LEVEL		



LIVING EDGE STAGE 1



SCALE 1:250

MNG. Ref: 98403lip-011f Date: 15/02/2016

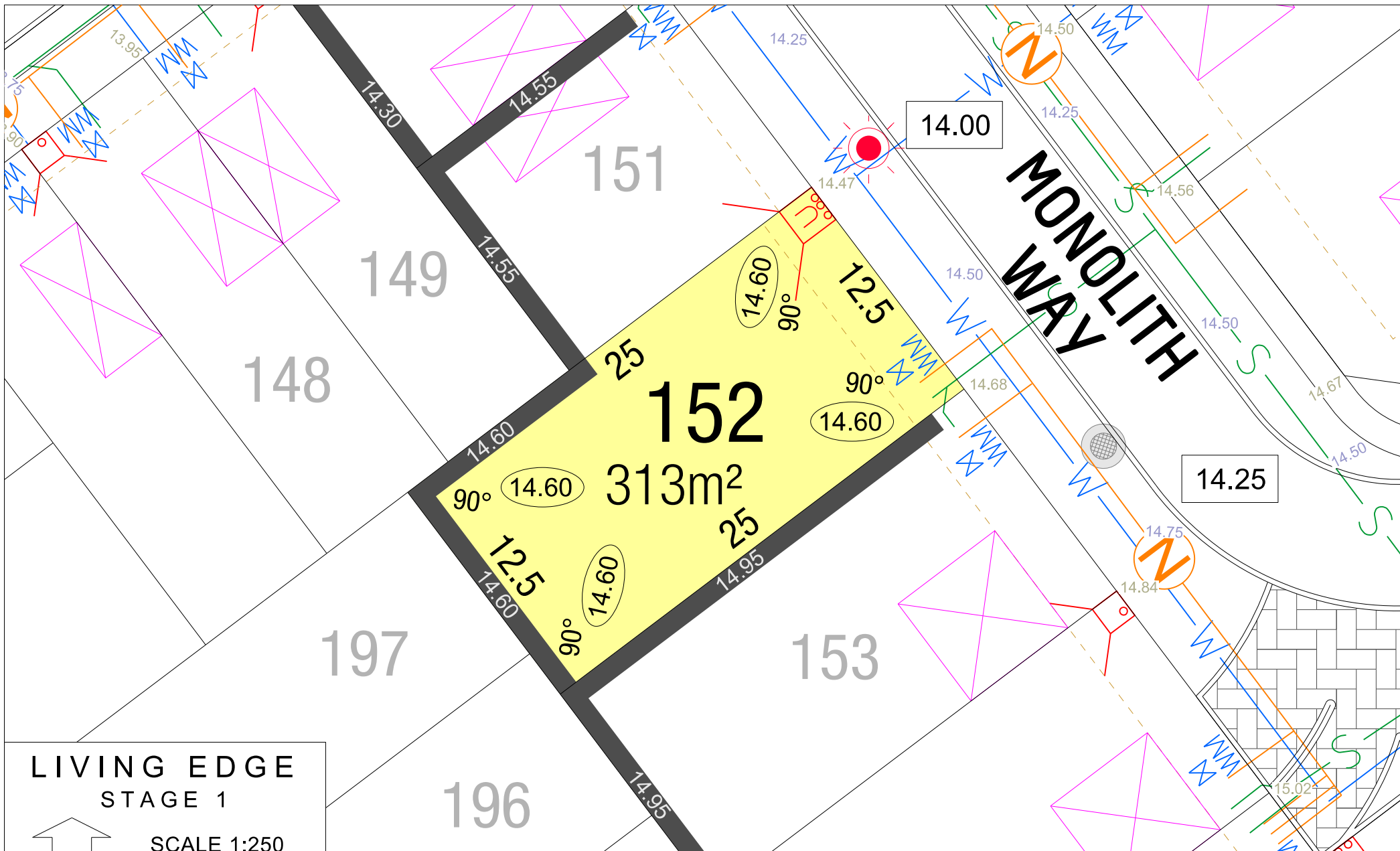
Depicted Information subject to approvals and survey.

All dimensions and areas are subject to survey. The particulars on this brochure are supplied for Information only and shall not be taken as a representation in any respect on the part of the Vendor or its agent. Authorities should be consulted when services are contained within lot boundaries as building restrictions may apply. All retaining walls and associated easements are shown exaggerated for clarity.

LEGEND

	WATER
	WATER METER/ VALVE / HYDRANT
	SEWER
	DRAINAGE
	NBN CONNECTION/ FIBRE DISTRIBUTION HUB
	RAIN GARDEN

	POWER DOME - MINI PILLAR	26.80	TOP OF KERB HEIGHT
	POWER DOME - UNIVERSAL PILLAR	26.18	SPOT LEVEL
	STREETLIGHTS	16.39	PAD LEVEL
	PADMOUNT SITE	25.40	ROAD LEVEL
	RETAINING WALL & HEIGHT	26.54	
	GARAGE LOCATION/ TREES TO REMAIN		
	BATTER LINE		
	BAL 12.5		BUSHFIRE
	BAL 19		ATTACK LEVEL
	BAL 29		



LIVING EDGE STAGE 1

SCALE 1:250

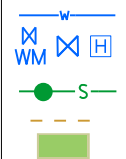
NORTH

MNG Ref: 98403lip-011f Date: 15/02/2016

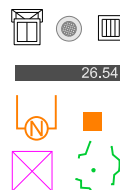
Depicted information subject to approvals and survey.

All dimensions and areas are subject to survey. The particulars on this brochure are supplied for Information only and shall not be taken as a representation in any respect on the part of the Vendor or its agent. Authorities should be consulted when services are contained within lot boundaries as building restrictions may apply. All retaining walls and associated easements are shown exaggerated for clarity.

LEGEND



WATER
WATER METER/
VALVE / HYDRANT
SEWER / MANHOLE
BATTER LINE
RAIN GARDEN

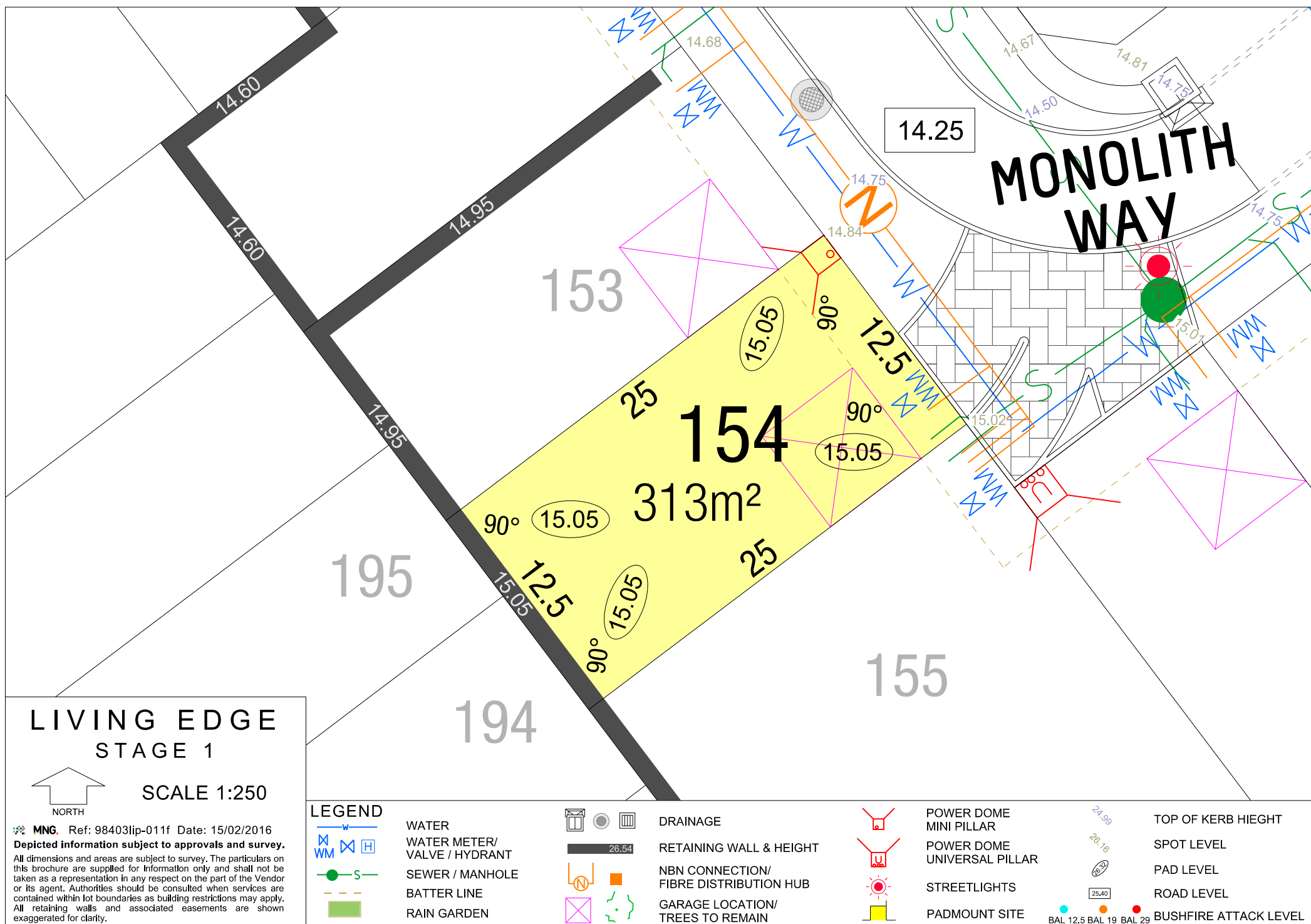


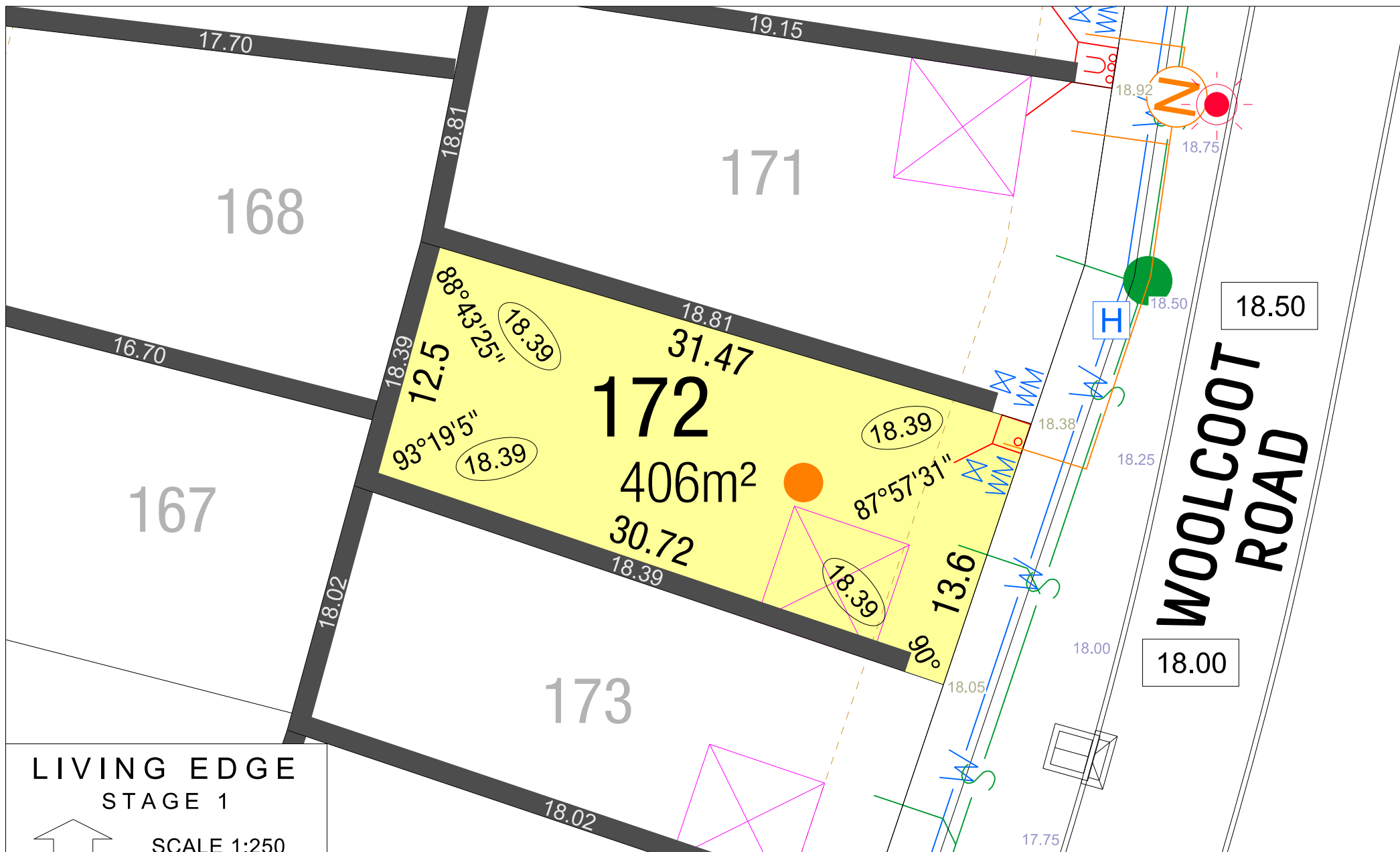
DRAINAGE
RETAINING WALL & HEIGHT
NBN CONNECTION/
FIBRE DISTRIBUTION HUB
GARAGE LOCATION/
TREES TO REMAIN



POWER DOME
MINI PILLAR
POWER DOME
UNIVERSAL PILLAR
STREETLIGHTS
PADMOUNT SITE

TOP OF KERB HIEGHT
SPOT LEVEL
PAD LEVEL
ROAD LEVEL
BAL 12.5 BAL 19 BAL 29 BUSHFIRE ATTACK LEVEL





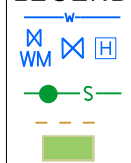
LIVING EDGE STAGE 1



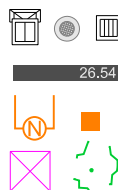
SCALE 1:250

MNG. Ref: 98403lip-011f Date: 15/02/2016
Depicted information subject to approvals and survey.
All dimensions and areas are subject to survey. The particulars on this brochure are supplied for Information only and shall not be taken as a representation in any respect on the part of the Vendor or its agent. Authorities should be consulted when services are contained within lot boundaries as building restrictions may apply. All retaining walls and associated easements are shown exaggerated for clarity.

LEGEND



WATER
WATER METER/
VALVE / HYDRANT
SEWER / MANHOLE
BATTER LINE
RAIN GARDEN

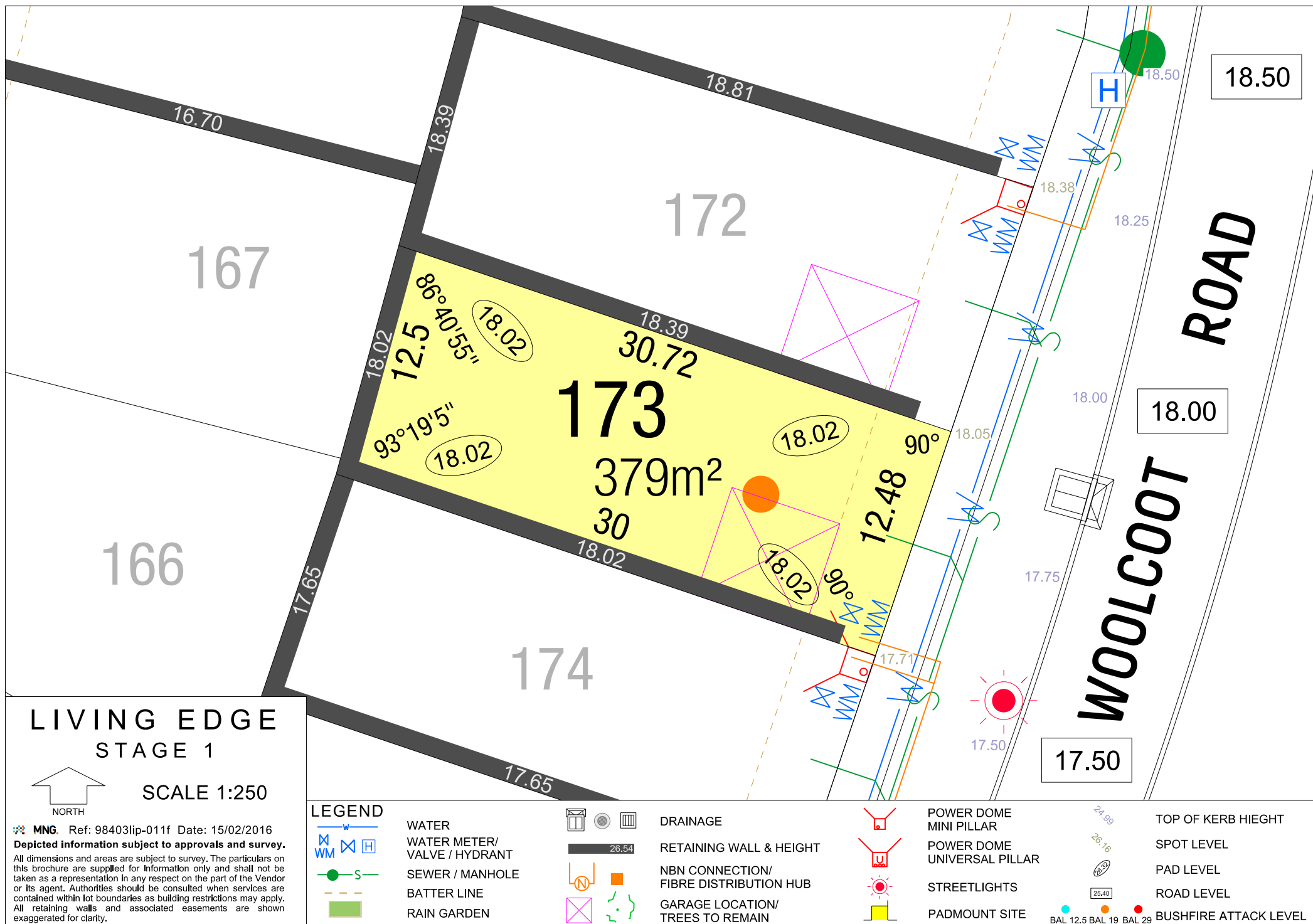


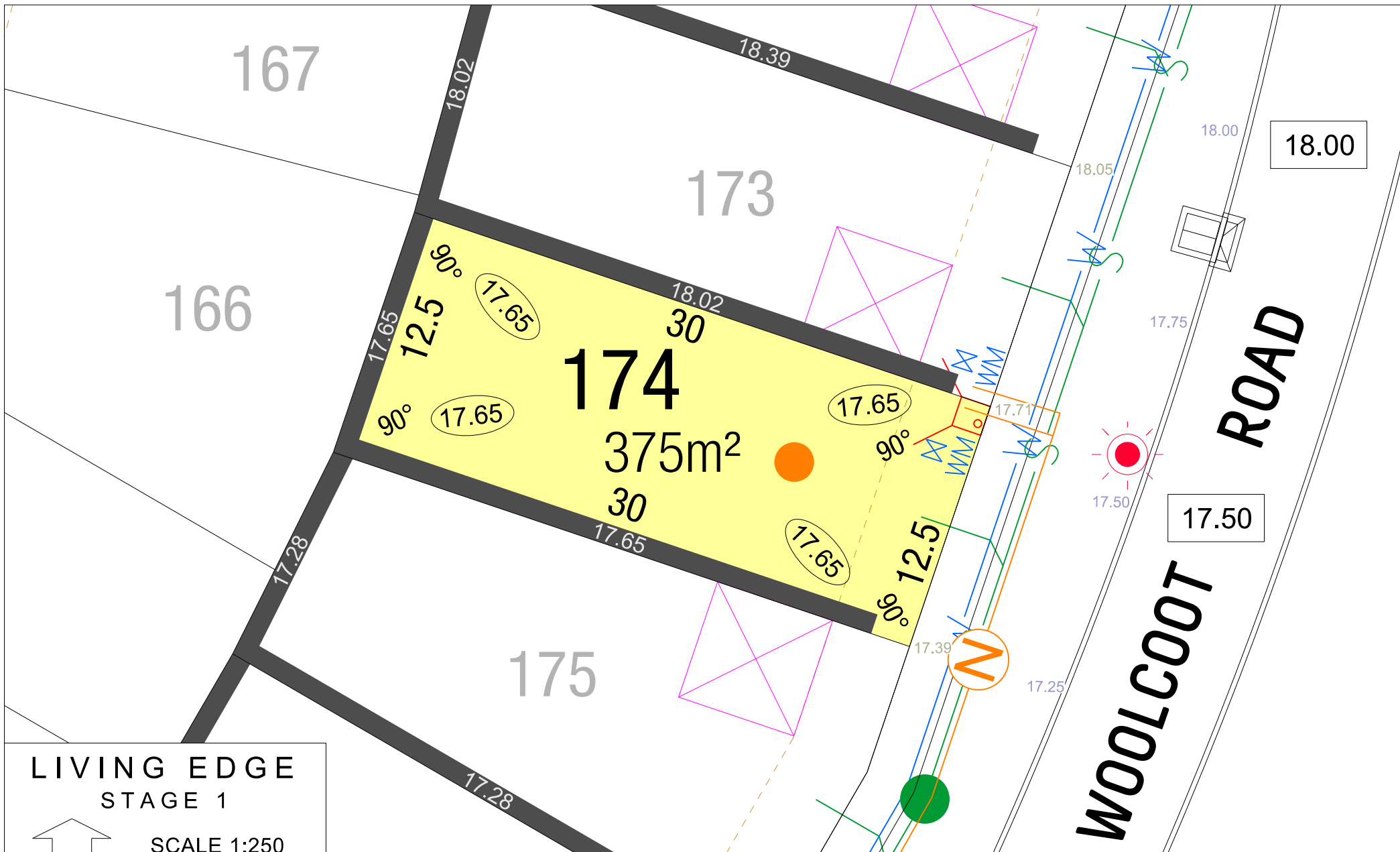
DRAINAGE
RETAINING WALL & HEIGHT
NBN CONNECTION/
FIBRE DISTRIBUTION HUB
GARAGE LOCATION/
TREES TO REMAIN



POWER DOME
MINI PILLAR
POWER DOME
UNIVERSAL PILLAR
STREETLIGHTS
PADMOUNT SITE

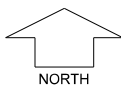
TOP OF KERB HIEGHT
SPOT LEVEL
PAD LEVEL
ROAD LEVEL
BAL 12.5 BAL 19 BAL 29 BUSHFIRE ATTACK LEVEL





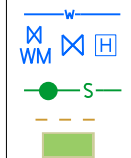
LIVING EDGE STAGE 1

SCALE 1:250

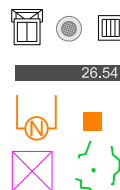


MNG. Ref: 98403lip-011f Date: 15/02/2016
 Depicted information subject to approvals and survey.
 All dimensions and areas are subject to survey. The particulars on this brochure are supplied for Information only and shall not be taken as a representation in any respect on the part of the Vendor or its agent. Authorities should be consulted when services are contained within lot boundaries as building restrictions may apply. All retaining walls and associated easements are shown exaggerated for clarity.

LEGEND



WATER
 WATER METER/
 VALVE / HYDRANT
 SEWER / MANHOLE
 BATTER LINE
 RAIN GARDEN

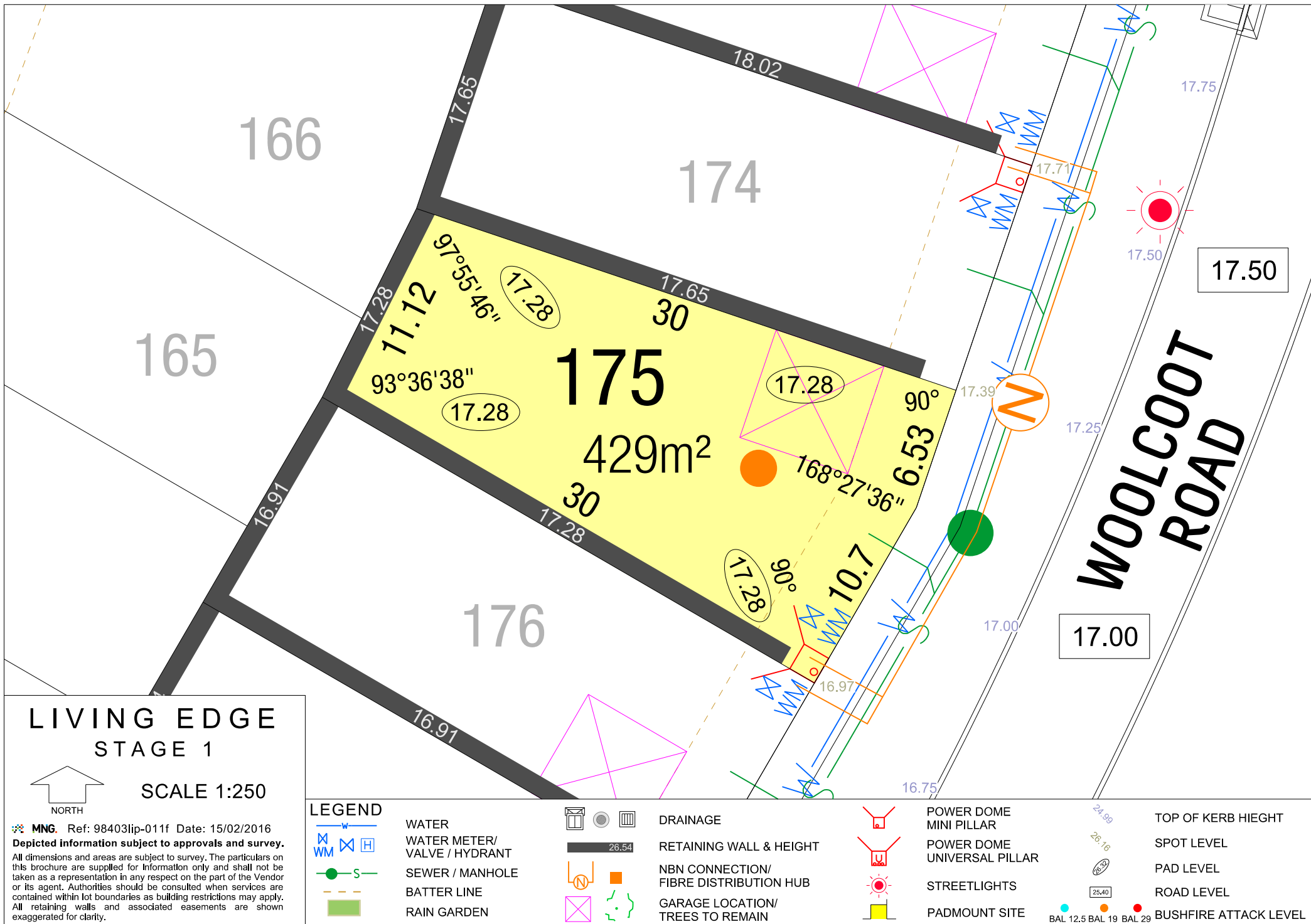


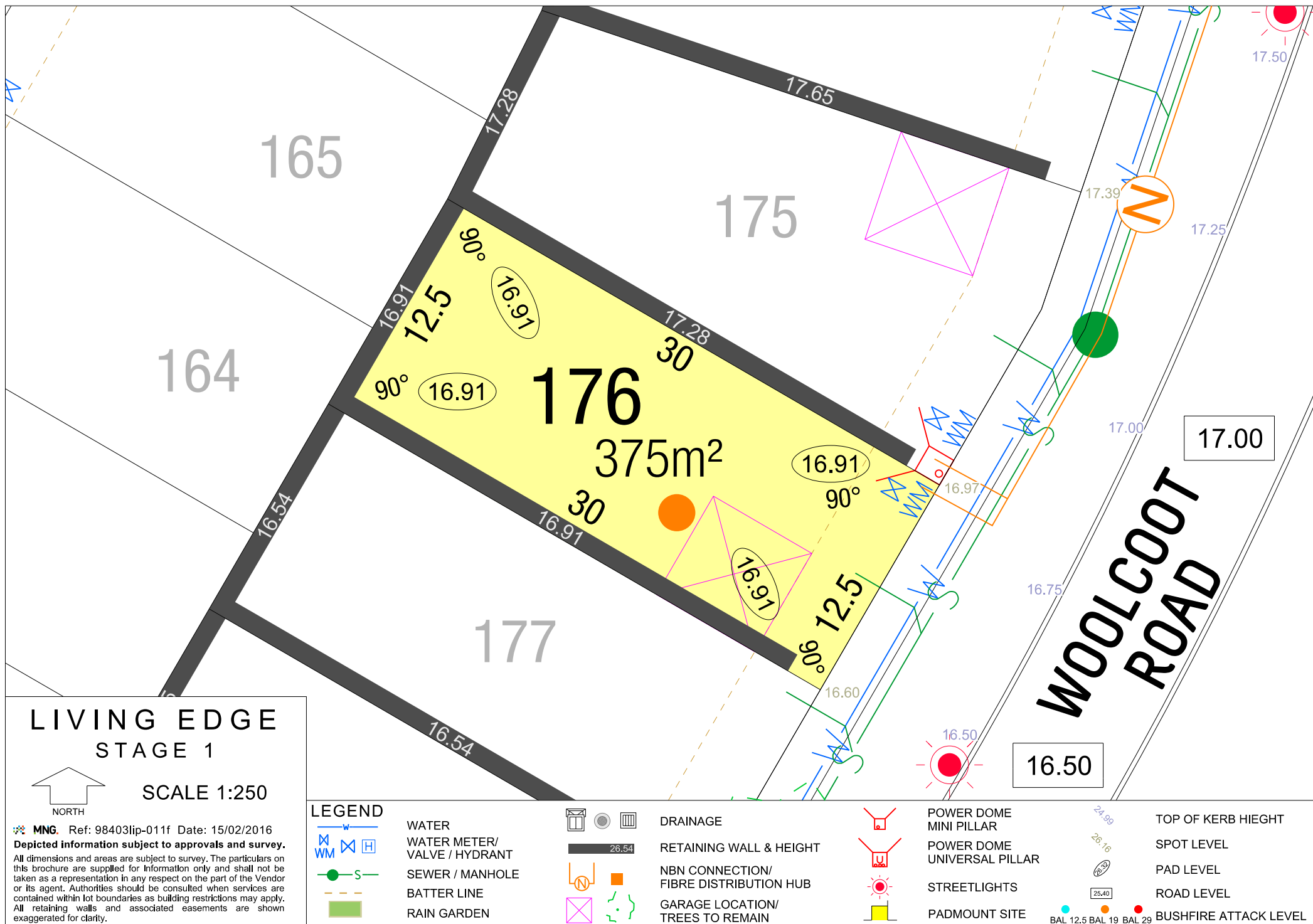
DRAINAGE
 RETAINING WALL & HEIGHT
 NBN CONNECTION/
 FIBRE DISTRIBUTION HUB
 GARAGE LOCATION/
 TREES TO REMAIN

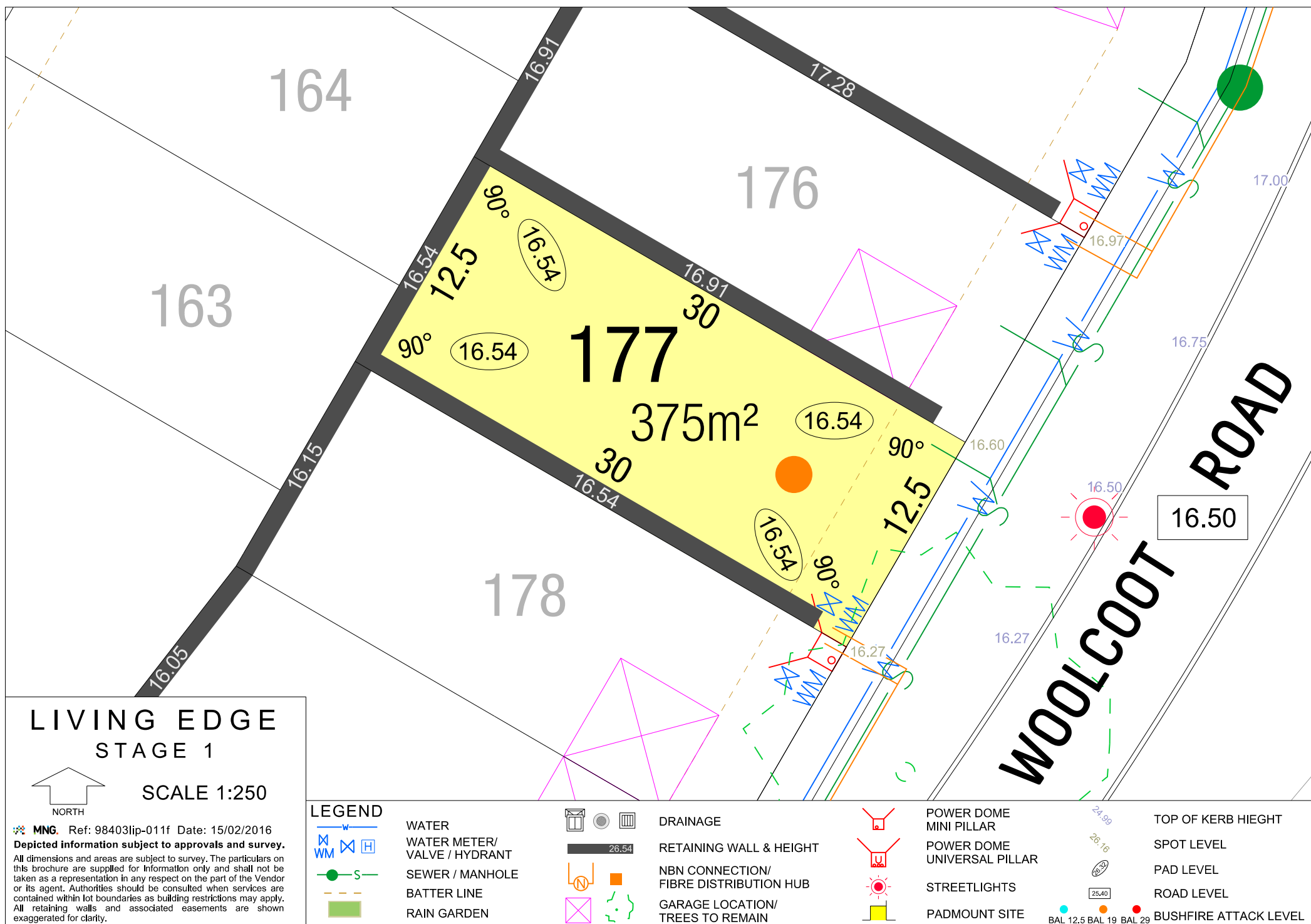


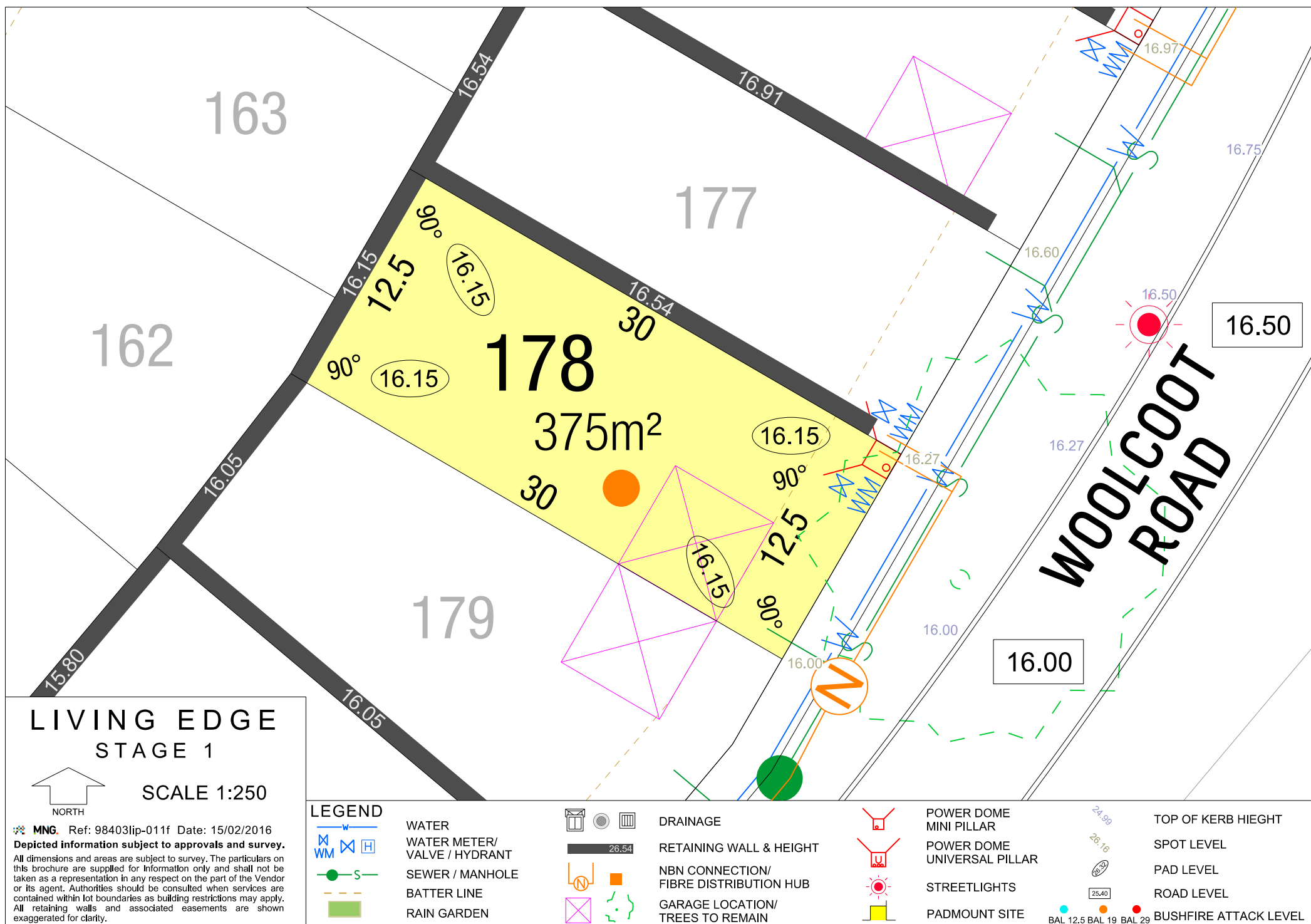
POWER DOME
 MINI PILLAR
 POWER DOME
 UNIVERSAL PILLAR
 STREETLIGHTS
 PADMOUNT SITE

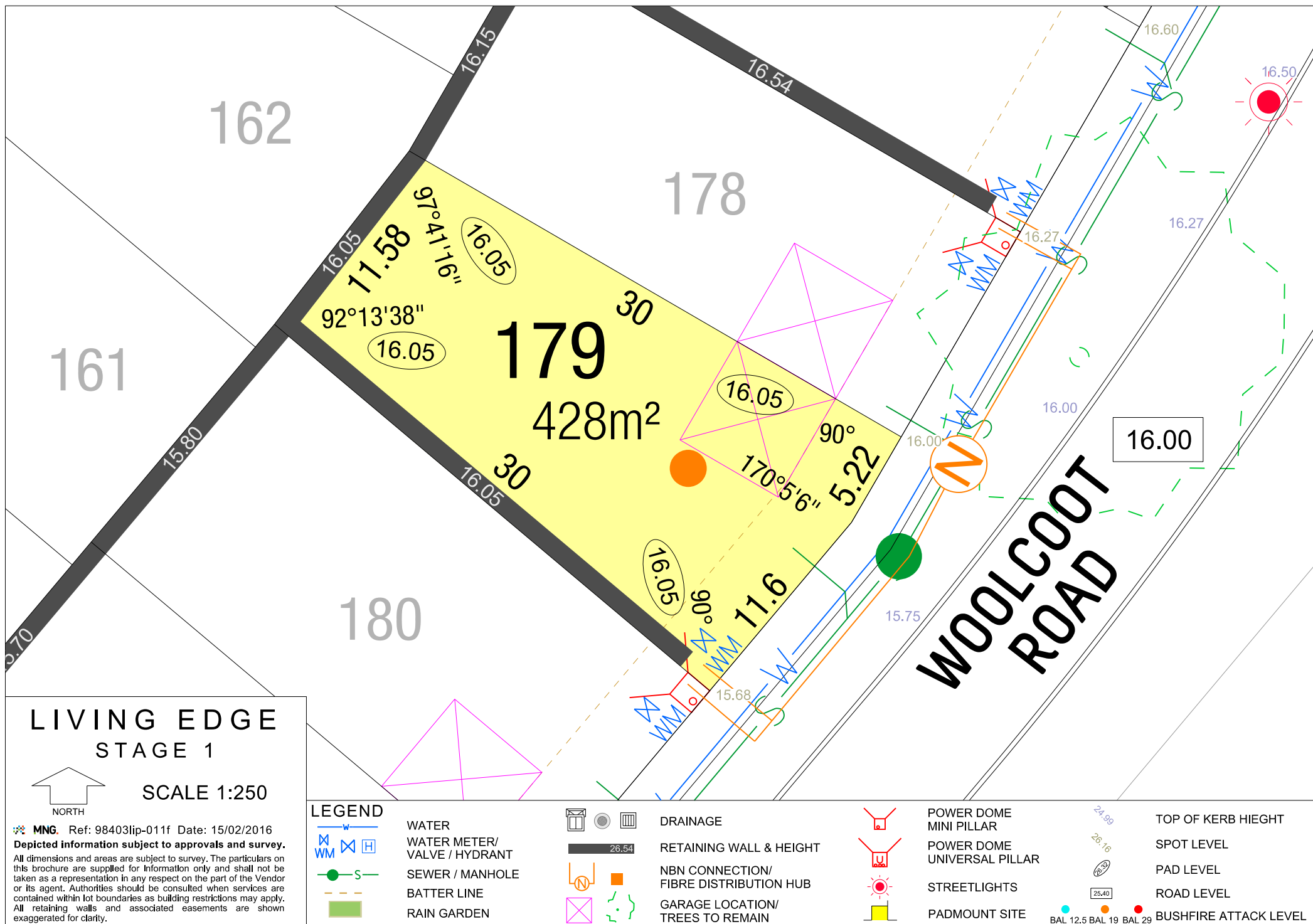
TOP OF KERB HIEGHT
 SPOT LEVEL
 PAD LEVEL
 ROAD LEVEL
 BUSHFIRE ATTACK LEVEL

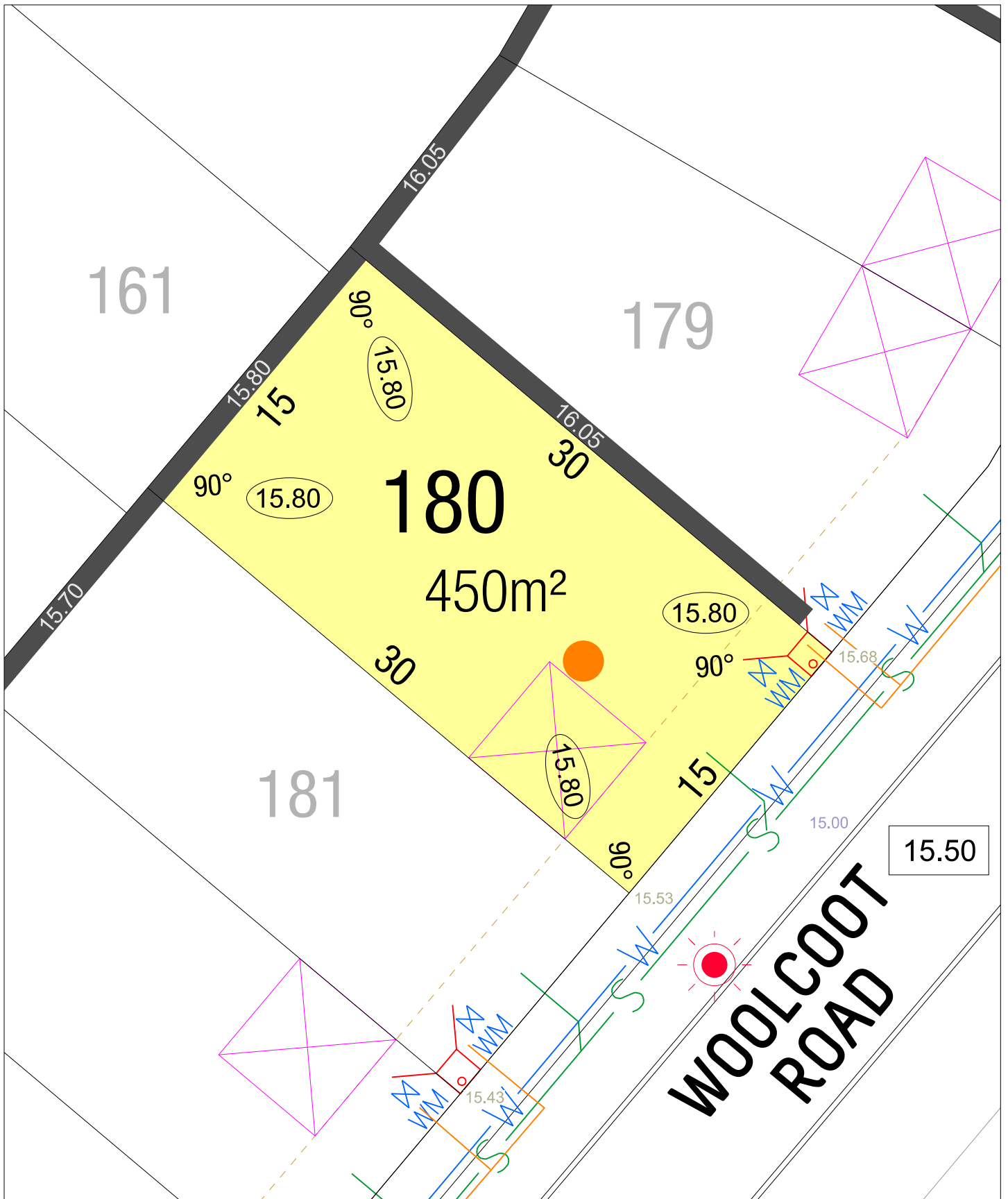




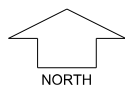








LIVING EDGE STAGE 1



SCALE 1:250

MNG. Ref: 98403lip-011f Date: 15/02/2016

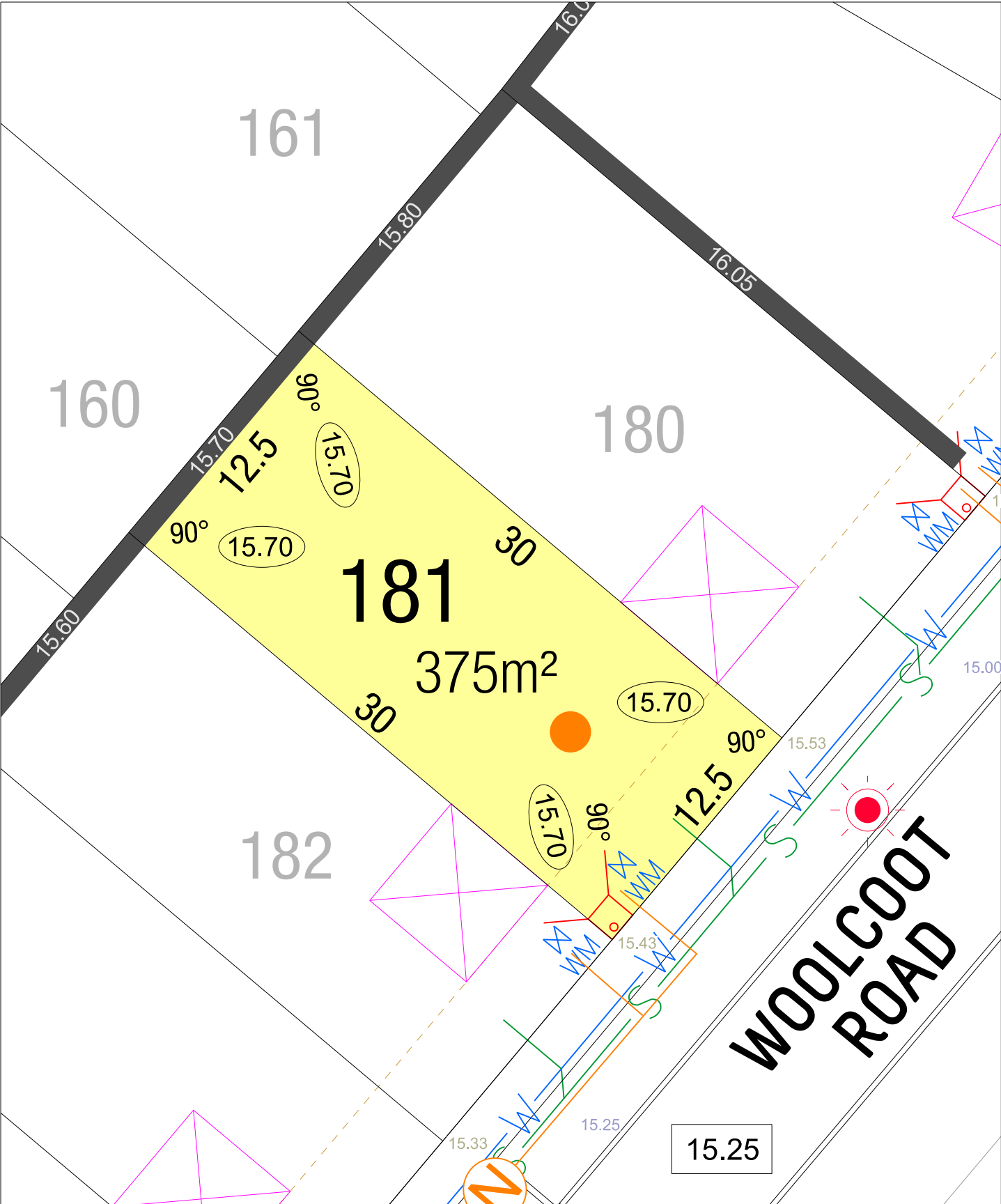
Depicted Information subject to approvals and survey.

All dimensions and areas are subject to survey. The particulars on this brochure are supplied for Information only and shall not be taken as a representation in any respect on the part of the Vendor or its agent. Authorities should be consulted when services are contained within lot boundaries as building restrictions may apply. All retaining walls and associated easements are shown exaggerated for clarity.

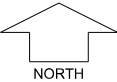
LEGEND

	WATER
	WATER METER/ VALVE / HYDRANT
	SEWER
	DRAINAGE
	NBN CONNECTION/ FIBRE DISTRIBUTION HUB
	RAIN GARDEN

	POWER DOME - MINI PILLAR	26.80	TOP OF KERB HIEGHT
	POWER DOME - UNIVERSAL PILLAR	26.16	SPOT LEVEL
	STREETLIGHTS	25.39	PAD LEVEL
	PADMOUNT SITE	25.40	ROAD LEVEL
	RETAINING WALL & HEIGHT	26.54	BATTER LINE
	GARAGE LOCATION/ TREES TO REMAIN		
		26.80	BUSHFIRE ATTACK LEVEL
		26.16	
		25.39	
		25.40	
		26.54	



LIVING EDGE
STAGE 1



SCALE 1:250

MNG. Ref: 98403lip-011f Date: 15/02/2016
Depicted Information subject to approvals and survey.

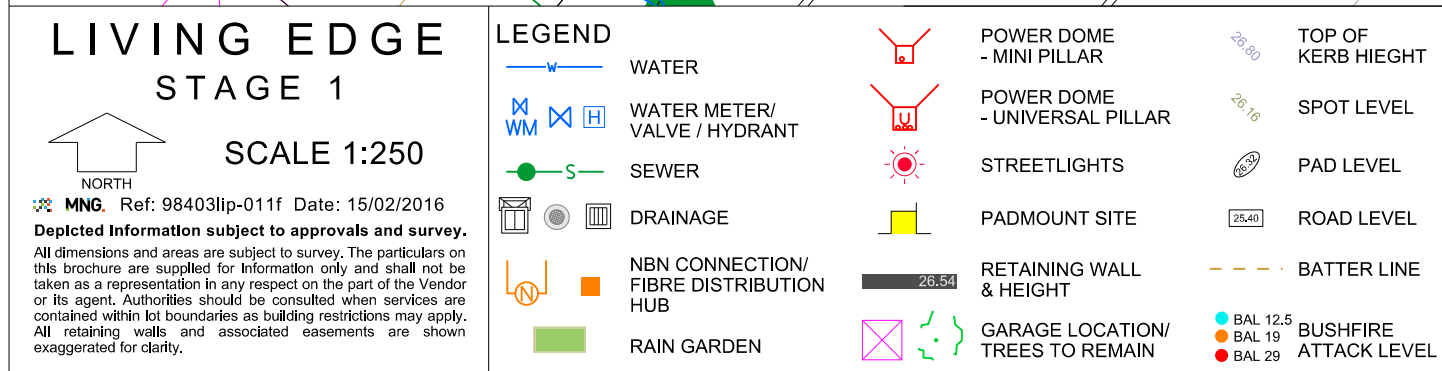
All dimensions and areas are subject to survey. The particulars on this brochure are supplied for Information only and shall not be taken as a representation in any respect on the part of the Vendor or its agent. Authorities should be consulted when services are contained within lot boundaries as building restrictions may apply. All retaining walls and associated easements are shown exaggerated for clarity.

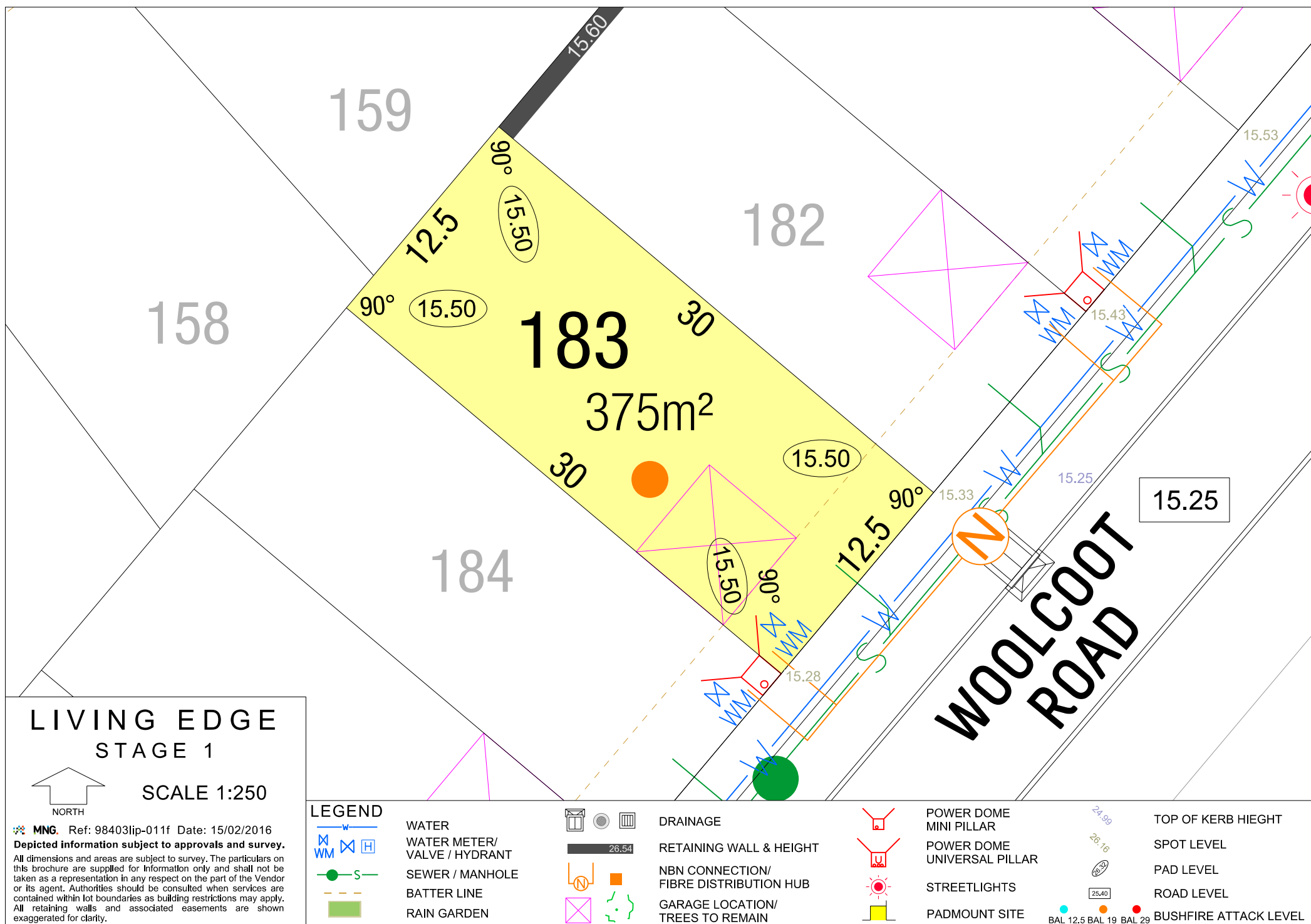
LEGEND

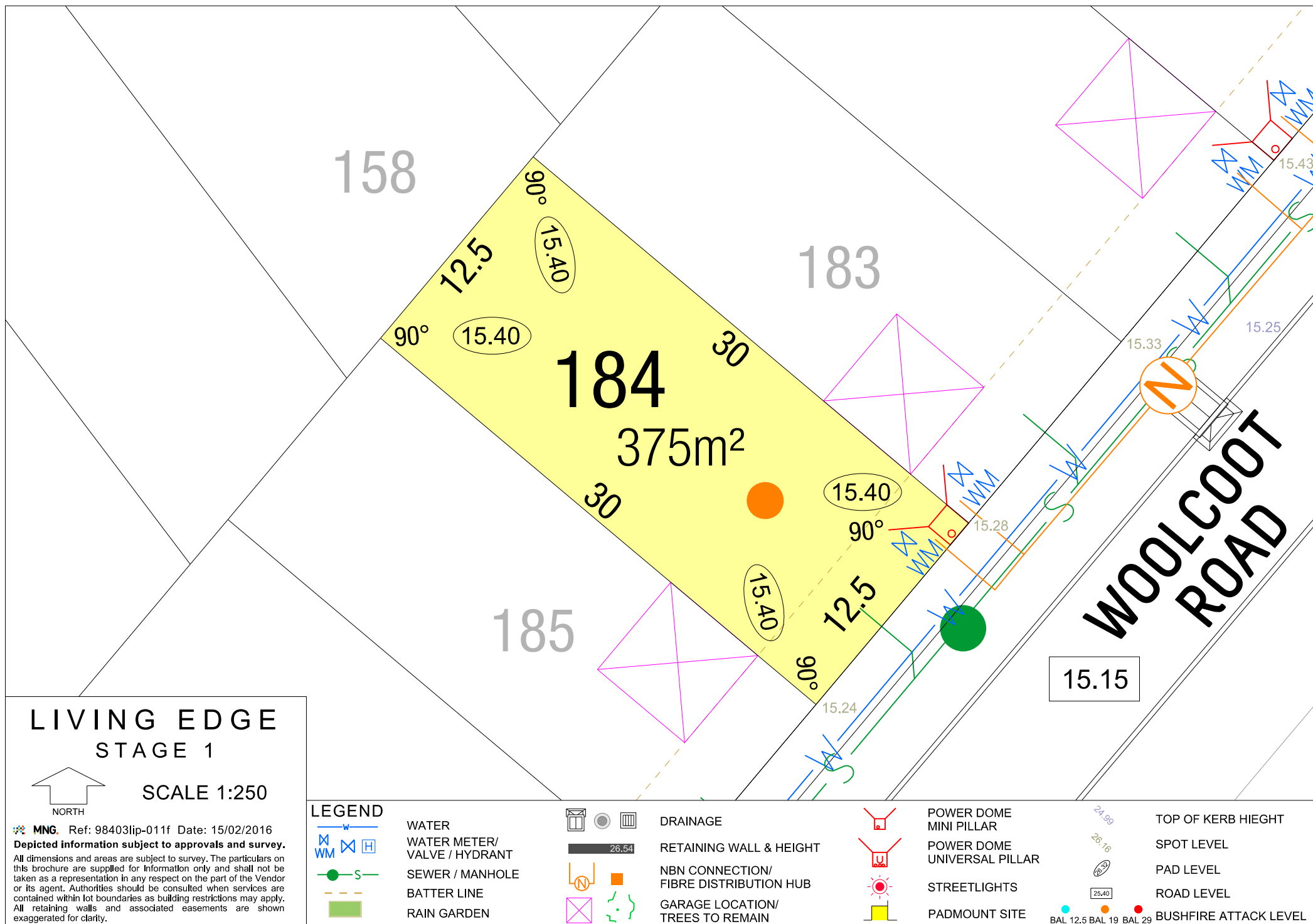
- WATER
- WATER METER/ VALVE / HYDRANT
- SEWER
- DRAINAGE
- NBN CONNECTION/ FIBRE DISTRIBUTION HUB
- RAIN GARDEN

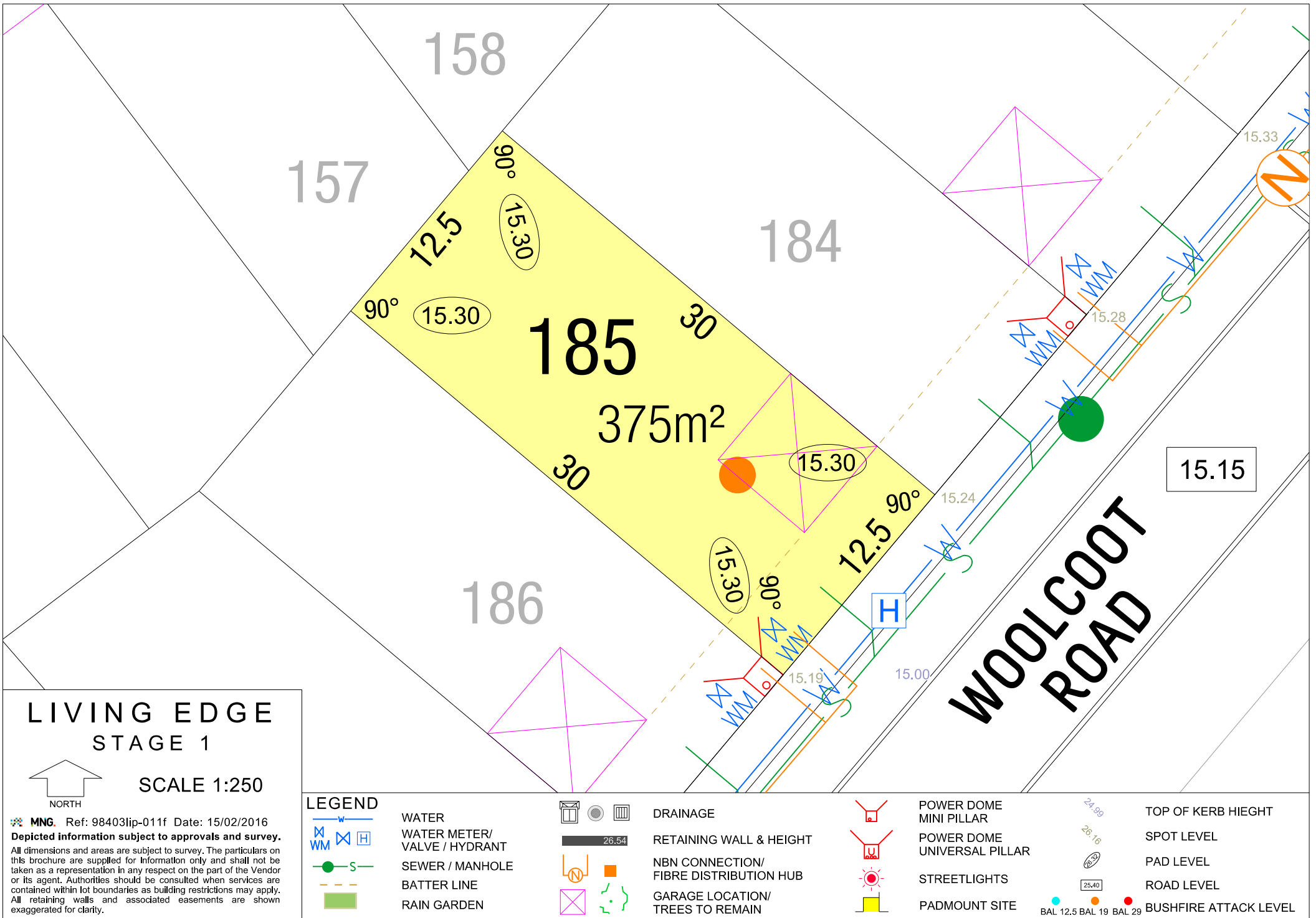
- POWER DOME - MINI PILLAR
- POWER DOME - UNIVERSAL PILLAR
- STREETLIGHTS
- PADMOUNT SITE
- RETAINING WALL & HEIGHT
- GARAGE LOCATION/ TREES TO REMAIN

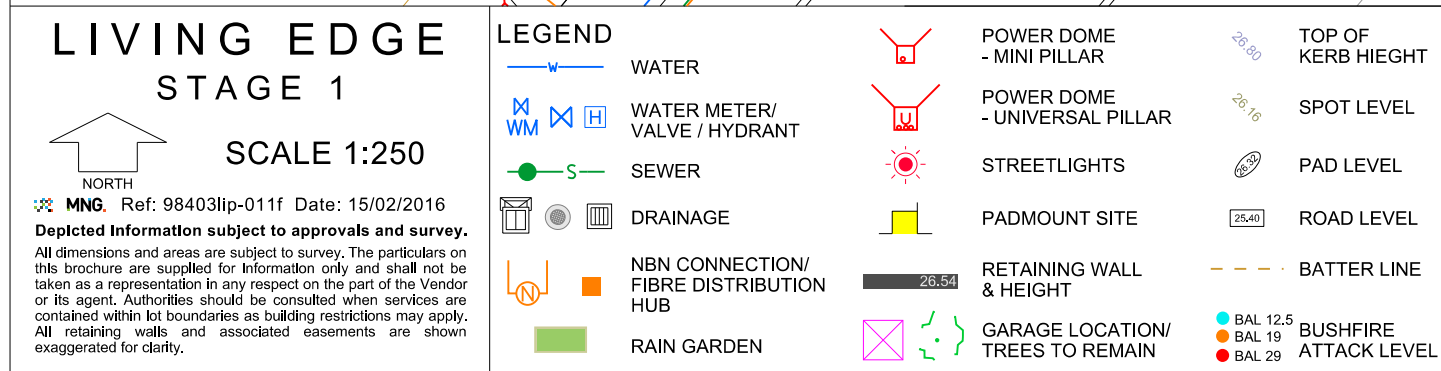
- TOP OF KERB HIEGHT
- SPOT LEVEL
- PAD LEVEL
- ROAD LEVEL
- BATTER LINE
- BUSHFIRE ATTACK LEVEL

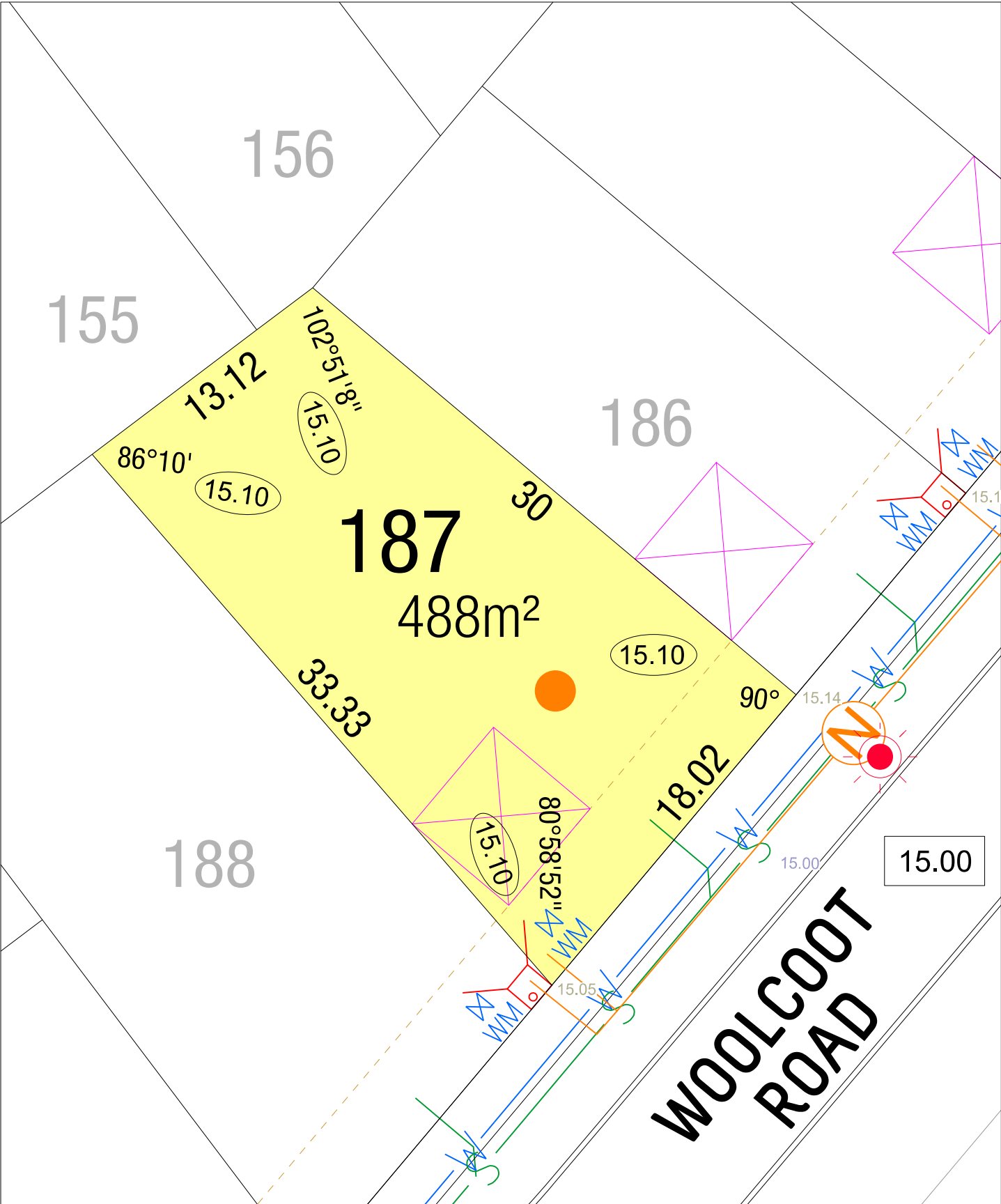






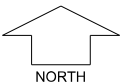






LIVING EDGE

STAGE 1



NORTH



















SCALE 1:250

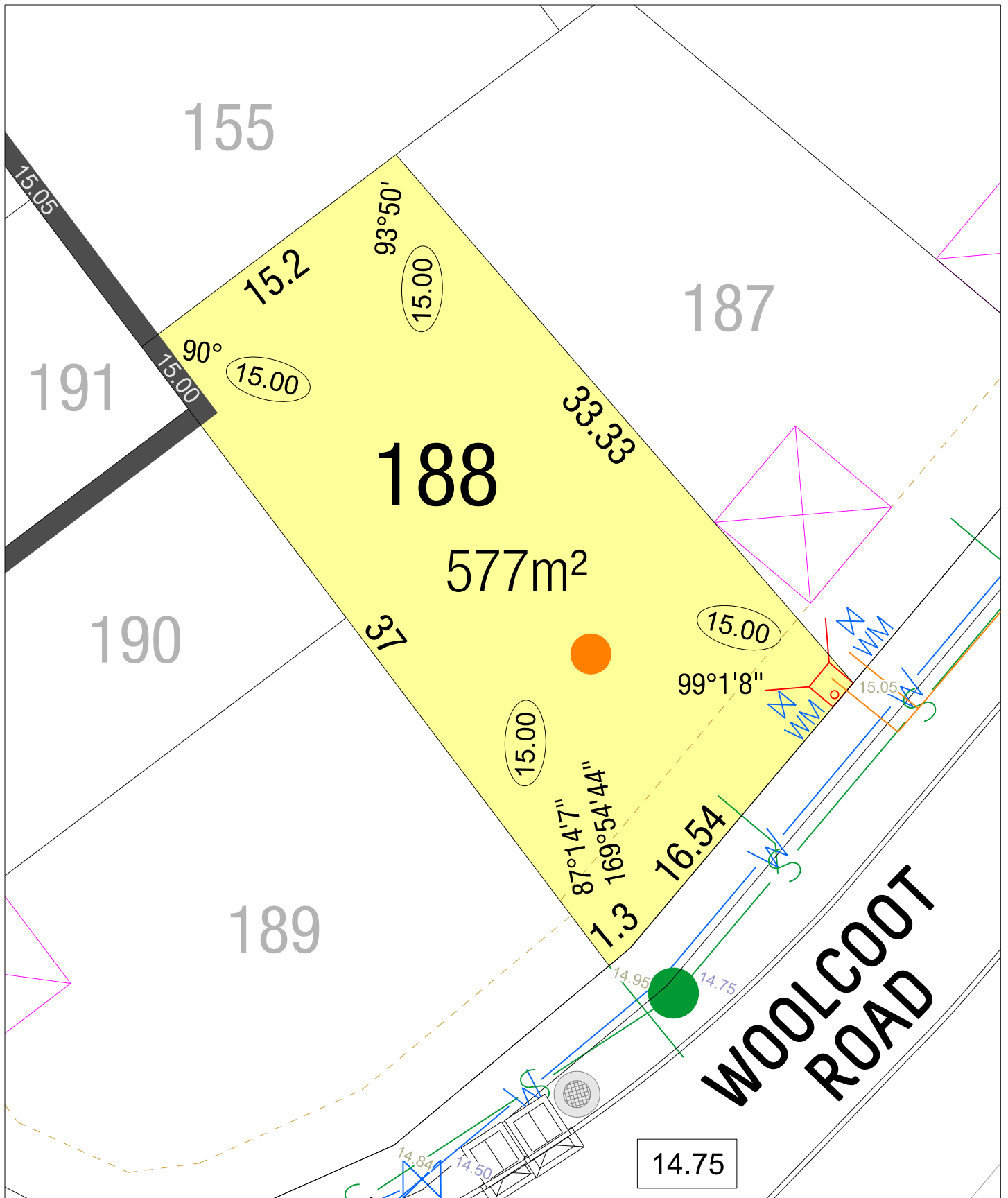
MNG. Ref: 98403lip-011f Date: 15/02/2016

Depicted Information subject to approvals and survey.

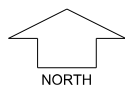
All dimensions and areas are subject to survey. The particulars on this brochure are supplied for Information only and shall not be taken as a representation in any respect on the part of the Vendor or its agent. Authorities should be consulted when services are contained within lot boundaries as building restrictions may apply. All retaining walls and associated easements are shown exaggerated for clarity.

LEGEND

	WATER		POWER DOME - MINI PILLAR		TOP OF KERB HIEGHT
	WATER METER/ VALVE / HYDRANT		POWER DOME - UNIVERSAL PILLAR		SPOT LEVEL
	SEWER		STREETLIGHTS		PAD LEVEL
	DRAINAGE		PADMOUNT SITE		ROAD LEVEL
	NBN CONNECTION/ FIBRE DISTRIBUTION HUB		RETAINING WALL & HEIGHT		BATTER LINE
	RAIN GARDEN		GARAGE LOCATION/ TREES TO REMAIN		BUSHFIRE ATTACK LEVEL



LIVING EDGE STAGE 1



SCALE 1:250

MNG. Ref: 98403lip-011f Date: 15/02/2016

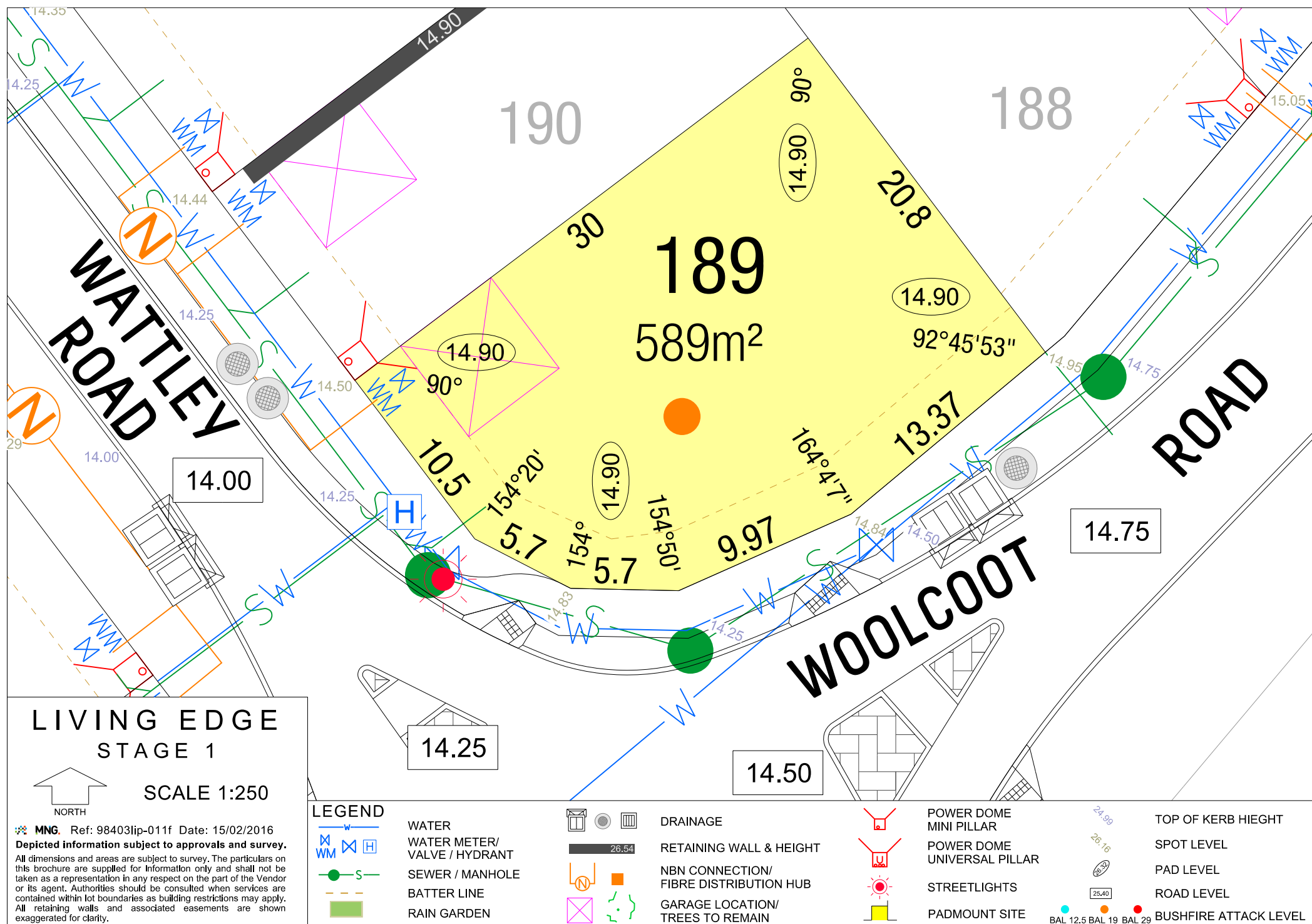
Depicted Information subject to approvals and survey.

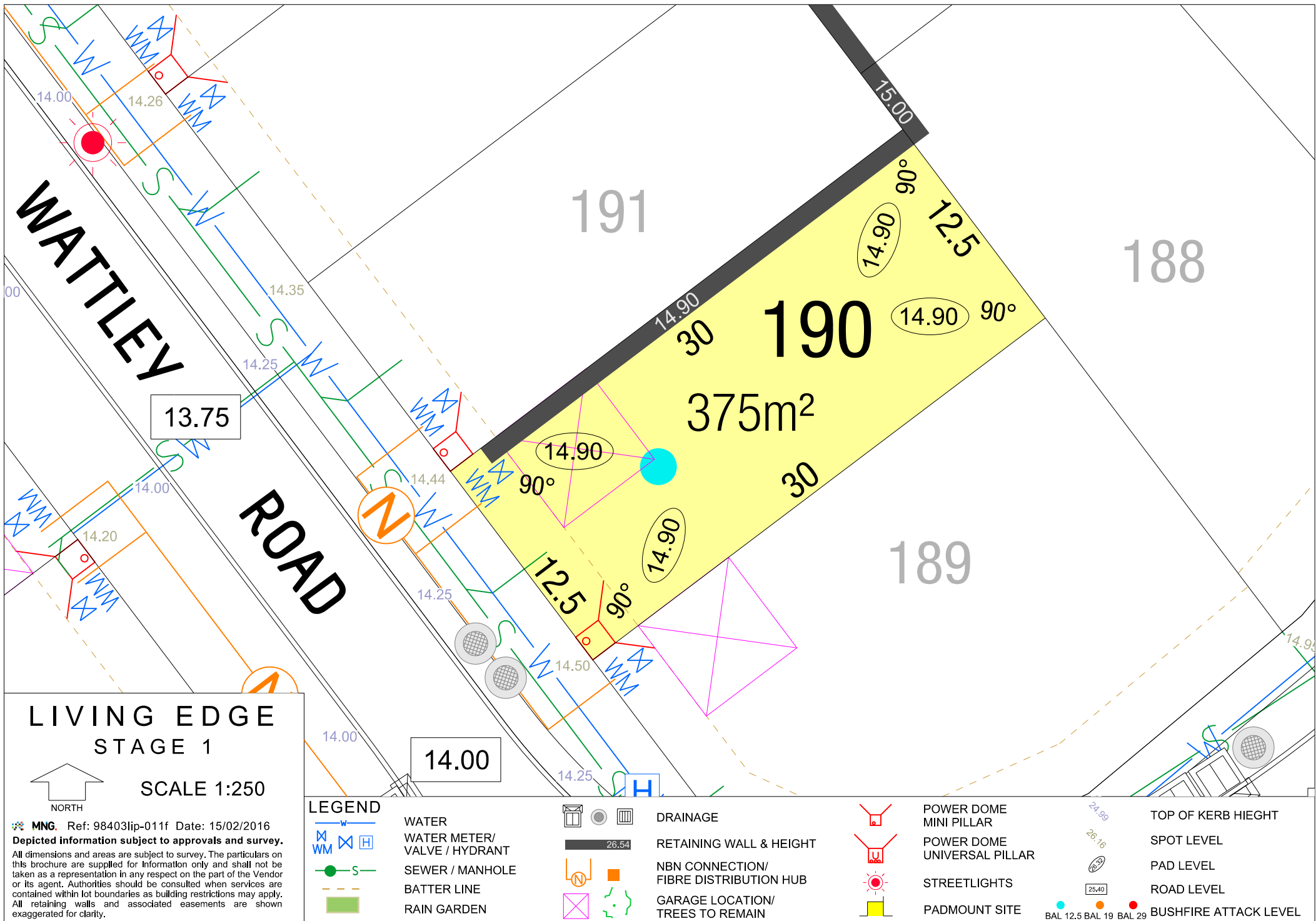
All dimensions and areas are subject to survey. The particulars on this brochure are supplied for Information only and shall not be taken as a representation in any respect on the part of the Vendor or its agent. Authorities should be consulted when services are contained within lot boundaries as building restrictions may apply. All retaining walls and associated easements are shown exaggerated for clarity.

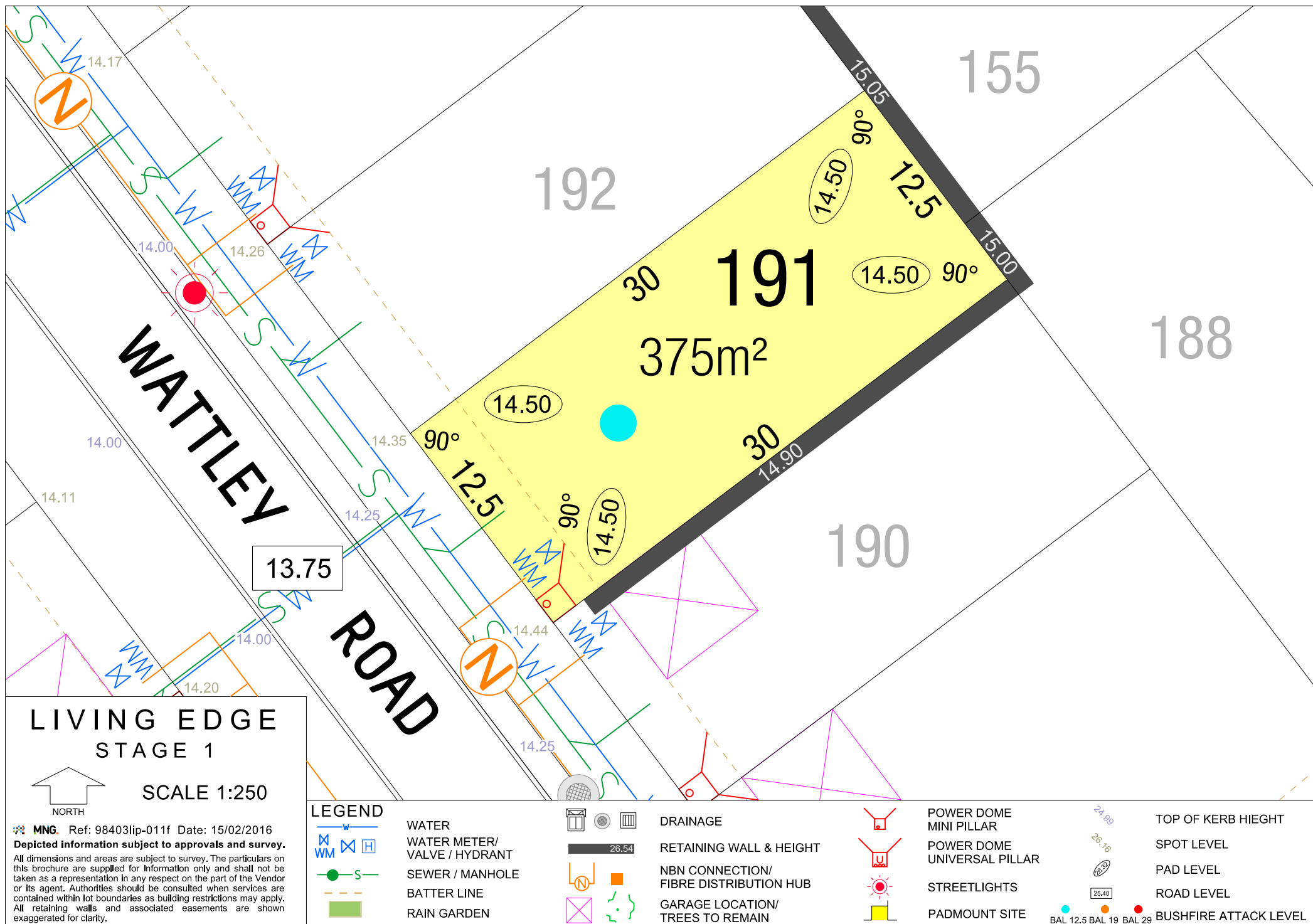
LEGEND

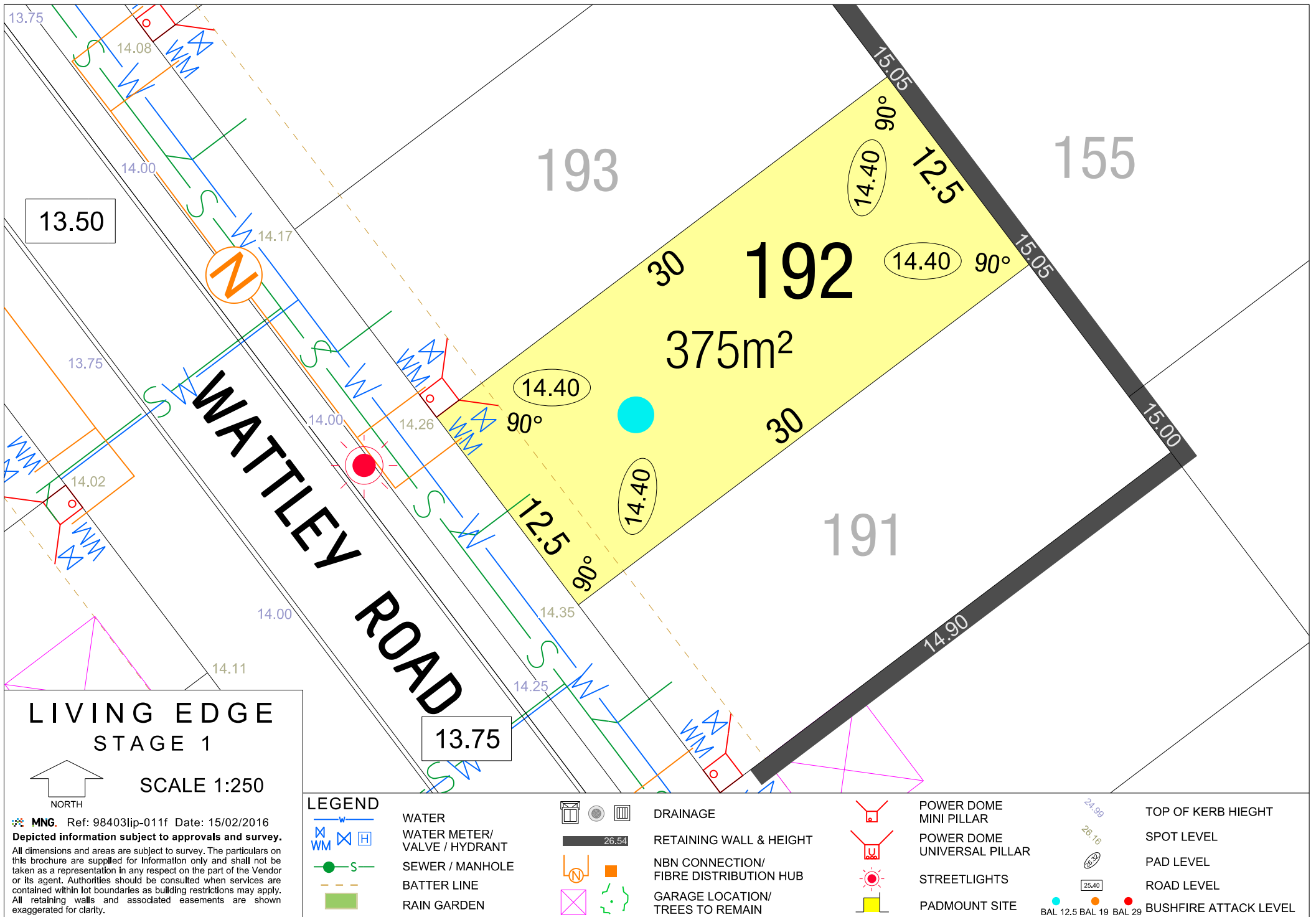
- WATER
- WATER METER/ VALVE / HYDRANT
- SEWER
- DRAINAGE
- NBN CONNECTION/ FIBRE DISTRIBUTION HUB
- RAIN GARDEN
- POWER DOME - MINI PILLAR
- POWER DOME - UNIVERSAL PILLAR
- STREETLIGHTS
- PADMOUNT SITE
- RETAINING WALL & HEIGHT
- GARAGE LOCATION/ TREES TO REMAIN

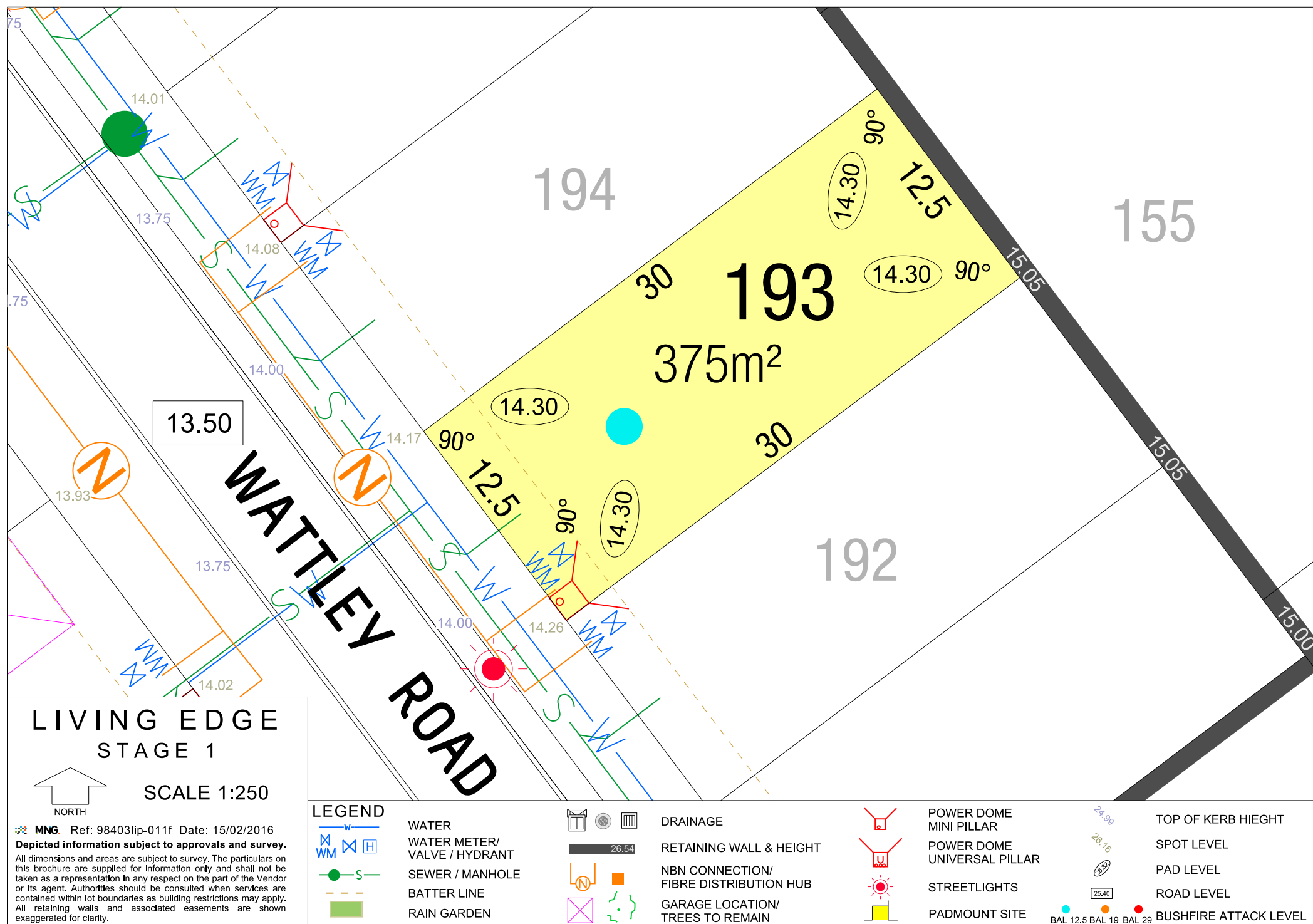
- TOP OF KERB HEIGHT
- SPOT LEVEL
- PAD LEVEL
- ROAD LEVEL
- BATTER LINE
- BAL 12.5 BUSHFIRE ATTACK LEVEL
- BAL 19 BUSHFIRE ATTACK LEVEL
- BAL 29 BUSHFIRE ATTACK LEVEL

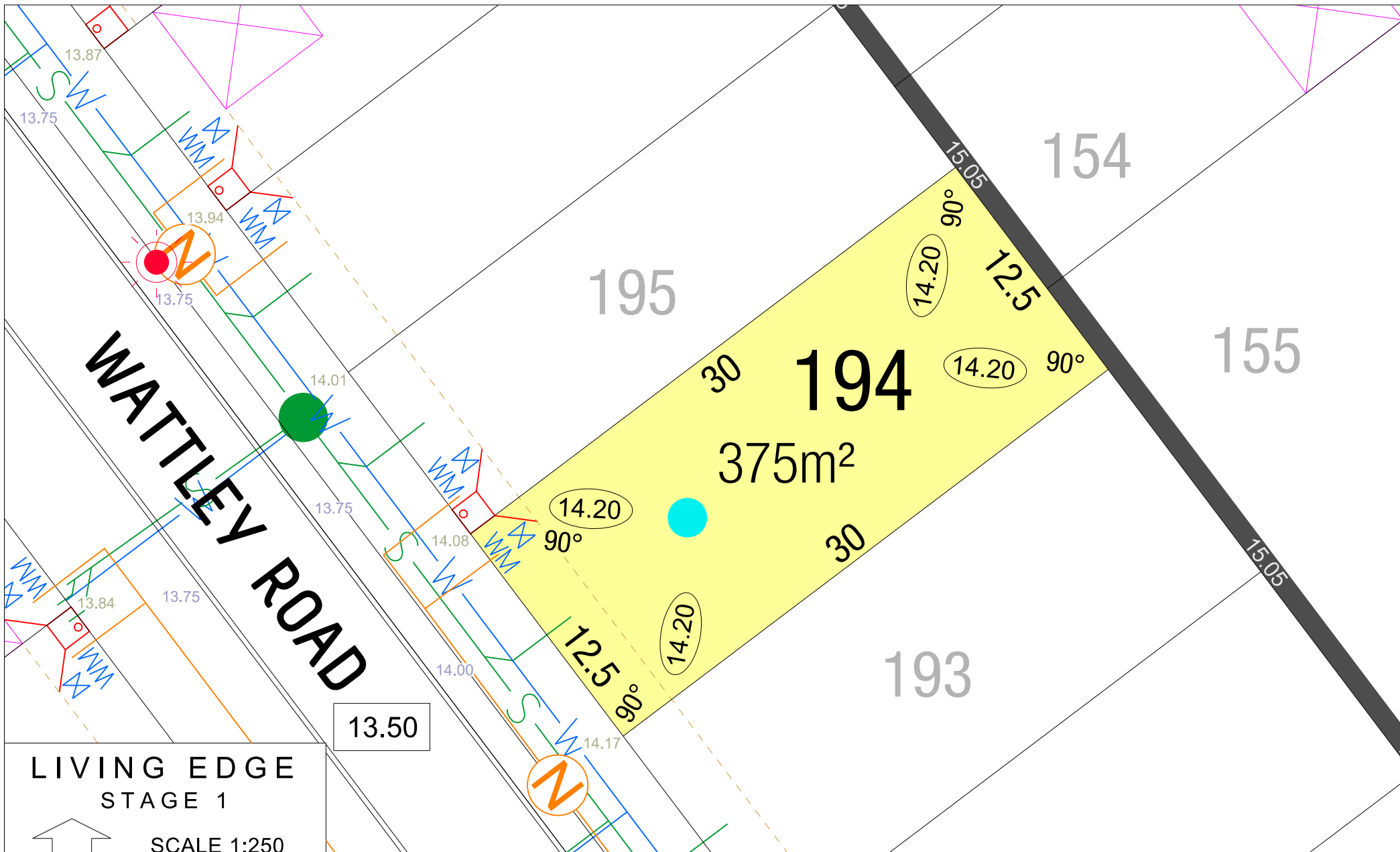




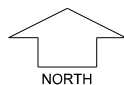








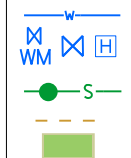
LIVING EDGE STAGE 1



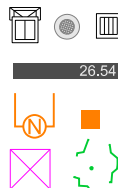
SCALE 1:250

MNG. Ref: 98403lip-011f Date: 15/02/2016
Depicted information subject to approvals and survey.
All dimensions and areas are subject to survey. The particulars on this brochure are supplied for Information only and shall not be taken as a representation in any respect on the part of the Vendor or its agent. Authorities should be consulted when services are contained within lot boundaries as building restrictions may apply. All retaining walls and associated easements are shown exaggerated for clarity.

LEGEND



WATER
WATER METER/
VALVE / HYDRANT
SEWER / MANHOLE
BATTER LINE
RAIN GARDEN

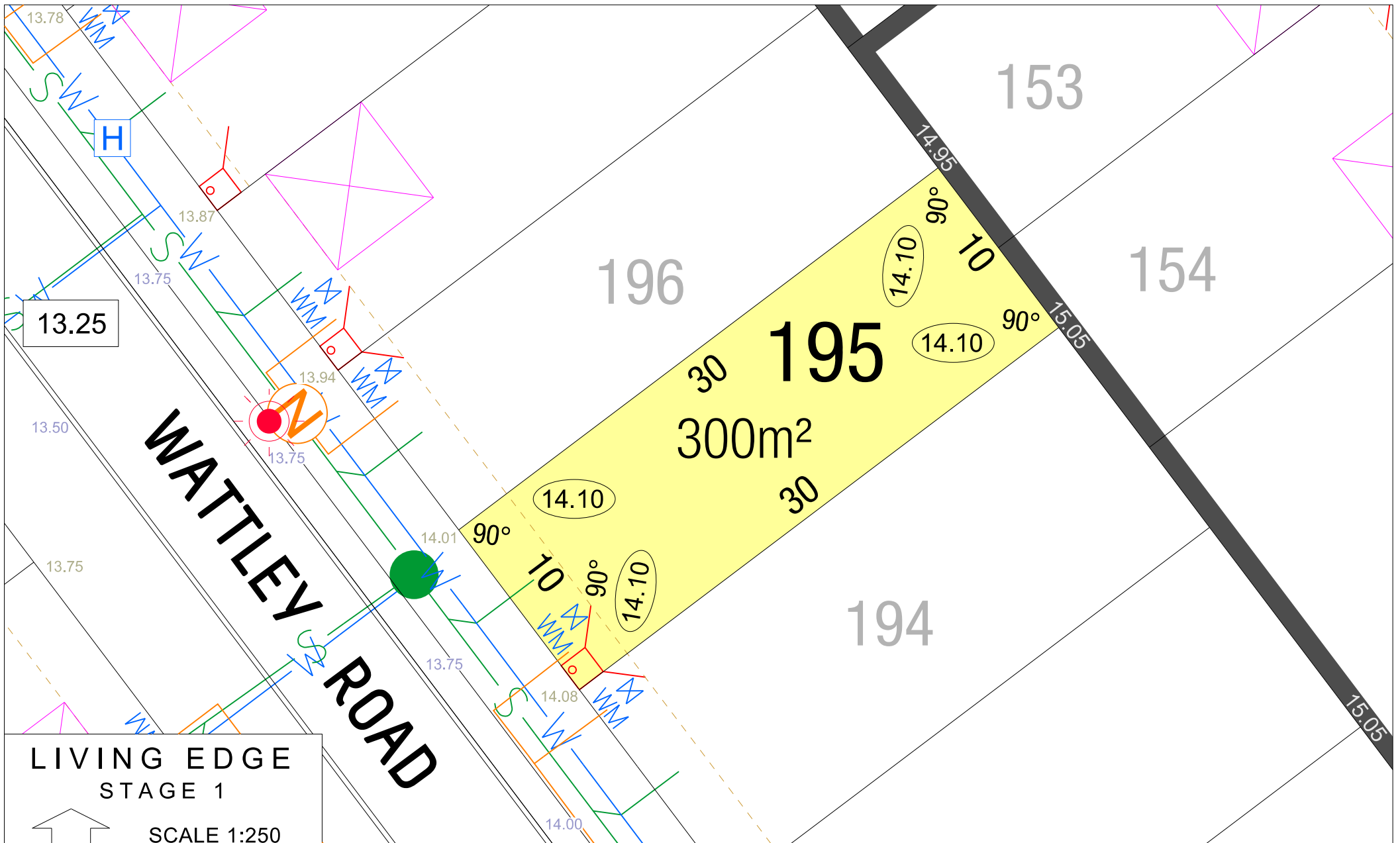


DRAINAGE
RETAINING WALL & HEIGHT
NBN CONNECTION/
FIBRE DISTRIBUTION HUB
GARAGE LOCATION/
TREES TO REMAIN

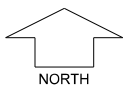


POWER DOME
MINI PILLAR
POWER DOME
UNIVERSAL PILLAR
STREETLIGHTS
PADMOUNT SITE

TOP OF KERB HIEGHT
SPOT LEVEL
PAD LEVEL
ROAD LEVEL
BUSHFIRE ATTACK LEVEL



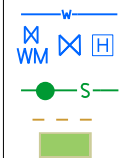
LIVING EDGE STAGE 1



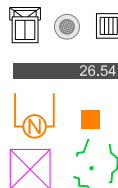
SCALE 1:250

MNG. Ref: 98403lip-011f Date: 15/02/2016
Depicted information subject to approvals and survey.
 All dimensions and areas are subject to survey. The particulars on this brochure are supplied for Information only and shall not be taken as a representation in any respect on the part of the Vendor or its agent. Authorities should be consulted when services are contained within lot boundaries as building restrictions may apply. All retaining walls and associated easements are shown exaggerated for clarity.

LEGEND



WATER
 WATER METER/
 VALVE / HYDRANT
 SEWER / MANHOLE
 BATTER LINE
 RAIN GARDEN



DRAINAGE
 RETAINING WALL & HEIGHT
 NBN CONNECTION/
 FIBRE DISTRIBUTION HUB
 GARAGE LOCATION/
 TREES TO REMAIN



POWER DOME
 MINI PILLAR
 POWER DOME
 UNIVERSAL PILLAR
 STREETLIGHTS
 PADMOUNT SITE



TOP OF KERB HIEGHT
 SPOT LEVEL
 PAD LEVEL
 ROAD LEVEL
 BUSHFIRE ATTACK LEVEL

